


POLNÍ CESTY MK2A A MK2B V K.Ú. BAHNA A RUMBERK 2
SO 01 - MK2a polní cesta km 0,000 - 1,219
Charakteristické příčné řezy - k.ú. Rumberk
M 1 : 100/100

Polohopisný systém:

Výškopisný systém:

| | | | |
|---|--------------------|-----------------------------|--|
| Vedoucí projektant: | Kreslil: | Zodpovědný projektant: |  REGIOPROJEKT BRNO <small>Projektová a inženýrská činnost v oboru stavby vodního, lesního hospodářství a krajinného inženýrství U Svítavy 2, 618 00 Brno IČ: 00220078 tel.: 606 033 120</small> |
| Ing. Petr Marčák | Ing. Ondřej Ševčík | Ing. Petr Marčák | |
| | <i>Ševčík</i> | | |
| Stavebník: Krajský pozemkový úřad pro JmK Pobočka Blansko | | | |
| K.ú.: Bahna, Rumberk | Kraj: Jihomoravský | Formát: | 23xA4 |
| Název akce / stavebního objektu: POLNÍ CESTY MK2A A MK2B V K.Ú. BAHNA A RUMBERK 2 SO 01 - MK2a polní cesta km 0,000 - 1,219 | | Datum: | 10/2021 |
| | | Stupeň PD: | DSP+DPS |
| | | Archivační č.: | 21043-14XC-ŠO |
| Obsah: Charakteristické příčné řezy - k.ú. Rumberk | | Měřítko: 1 : 100/100 | Výkres číslo: D.4.a. |

SEZNAM PŘÍČNÝCH ŘEZŮ

| | |
|-----------------|----|
| PF 1 - 3..... | 1 |
| PF 4 - 6..... | 2 |
| PF 7 - 9..... | 3 |
| PF 10 - 12..... | 4 |
| PF 13 - 15..... | 5 |
| PF 16 - 18..... | 6 |
| PF 19 - 21..... | 7 |
| PF 22 - 24..... | 8 |
| PF 25 - 27..... | 9 |
| PF 28 - 30..... | 10 |
| PF 31 - 33..... | 11 |
| PF 34 - 36..... | 12 |
| PF 37 - 39..... | 13 |
| PF 40 - 42..... | 14 |
| PF 43 - 45..... | 15 |
| PF 46 - 48..... | 16 |
| PF 49 - 51..... | 17 |
| PF 52 - 54..... | 18 |
| PF 55 - 57..... | 19 |
| PF 58 - 60..... | 20 |

PF 1 km 0.0038



| | | |
|----|------|----|
| V | 0.53 | m2 |
| Ns | 0.10 | m2 |
| UP | 4.81 | m |
| SN | 1.37 | m |
| SV | 0.47 | m |

PF 2 km 0.0131



| | | |
|----|------|----|
| V | 0.15 | m2 |
| Ns | 0.08 | m2 |
| UP | 4.81 | m |
| SN | 0.50 | m |
| SV | 1.18 | m |

PF 3 km 0.0224



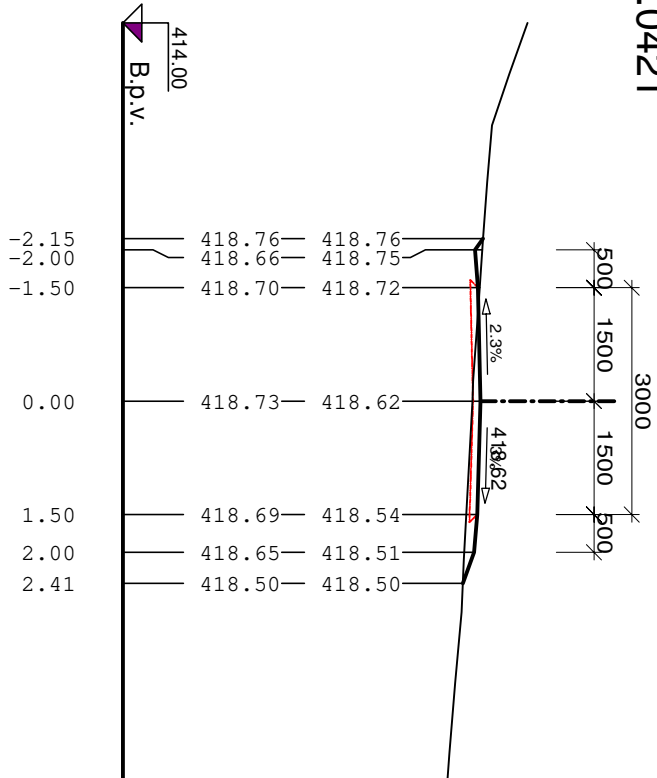
| | | |
|----|------|----|
| V | 0.01 | m2 |
| Ns | 0.13 | m2 |
| UP | 4.79 | m |
| SN | 1.24 | m |
| SV | 0.00 | m |

PF 4 km 0.0421

PŮVODNÍ TERÉN

NOVÝ STAV

Staničení v m



KUBATURY

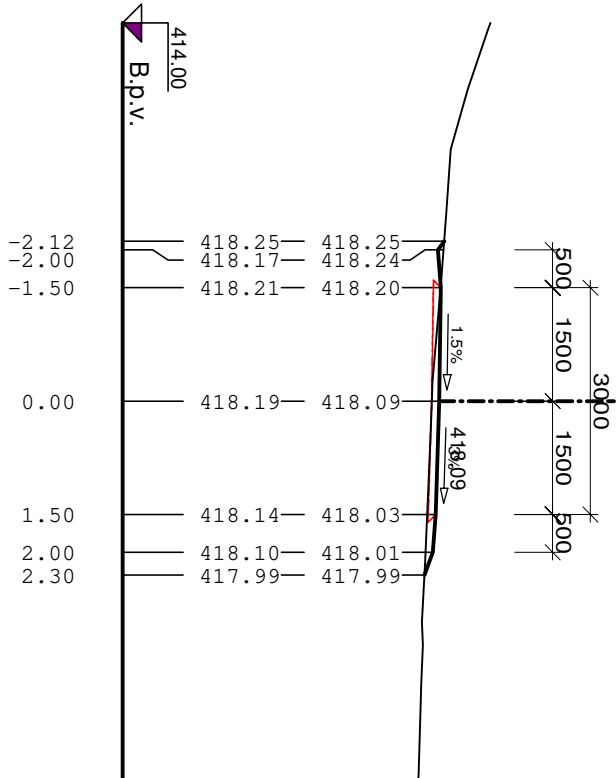
| | | |
|----|------|----|
| V | 0.12 | m2 |
| Ns | 0.14 | m2 |
| UP | 3.21 | m |
| SN | 0.94 | m |
| SV | 0.68 | m |

PF 5 km 0.0623

PŮVODNÍ TERÉN

NOVÝ STAV

Staničení v m



KUBATURY

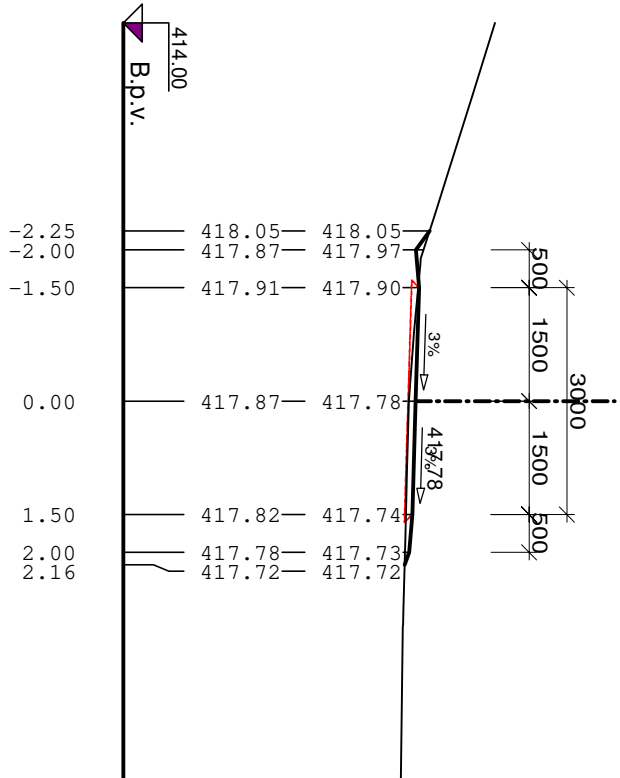
| | | |
|----|------|----|
| V | 0.08 | m2 |
| Ns | 0.08 | m2 |
| UP | 3.20 | m |
| SN | 0.82 | m |
| SV | 0.61 | m |

PF 6 km 0.0801

PŮVODNÍ TERÉN

NOVÝ STAV

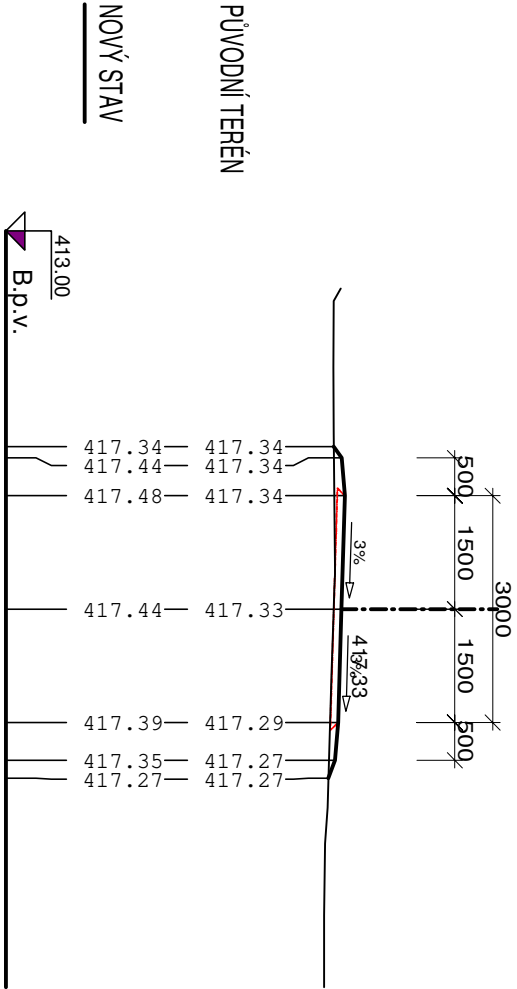
Staničení v m



KUBATURY

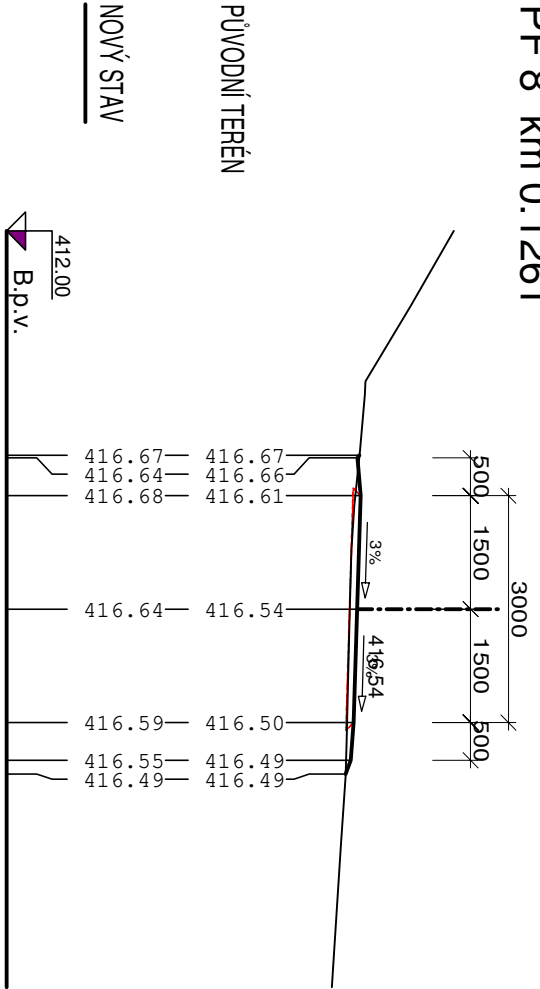
| | | |
|----|------|----|
| V | 0.09 | m2 |
| Ns | 0.04 | m2 |
| UP | 3.20 | m |
| SN | 0.75 | m |
| SV | 0.74 | m |

PF 7 km 0.1032



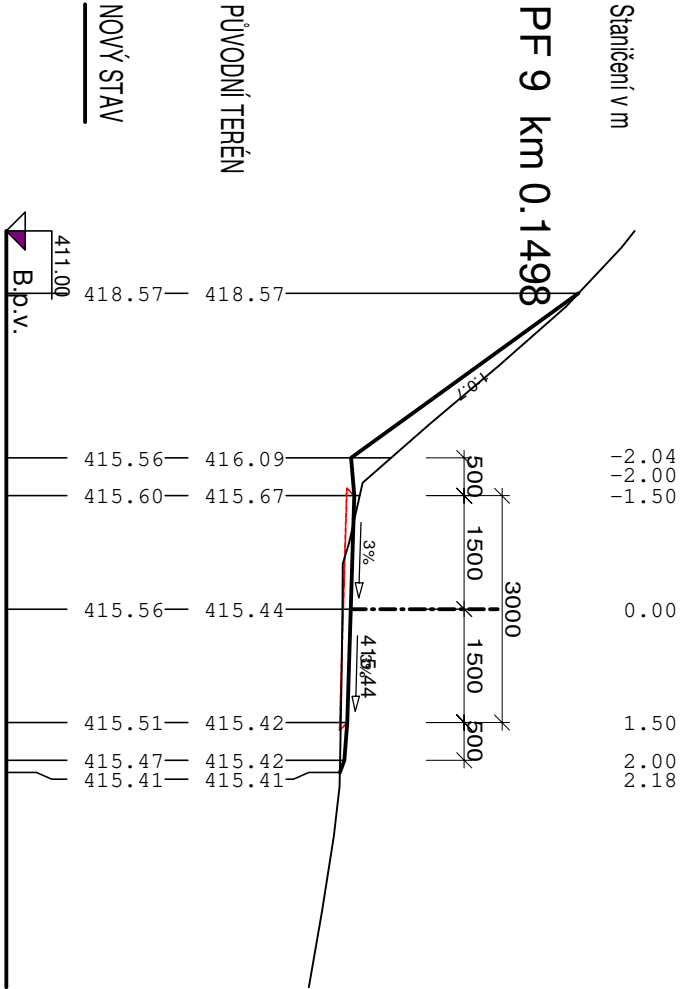
| KUBATURY | | |
|----------|------|----|
| V | 0.00 | m2 |
| Ns | 0.15 | m2 |
| UP | 3.20 | m |
| SN | 1.44 | m |
| SV | 0.00 | m |

PF 8 km 0.1261



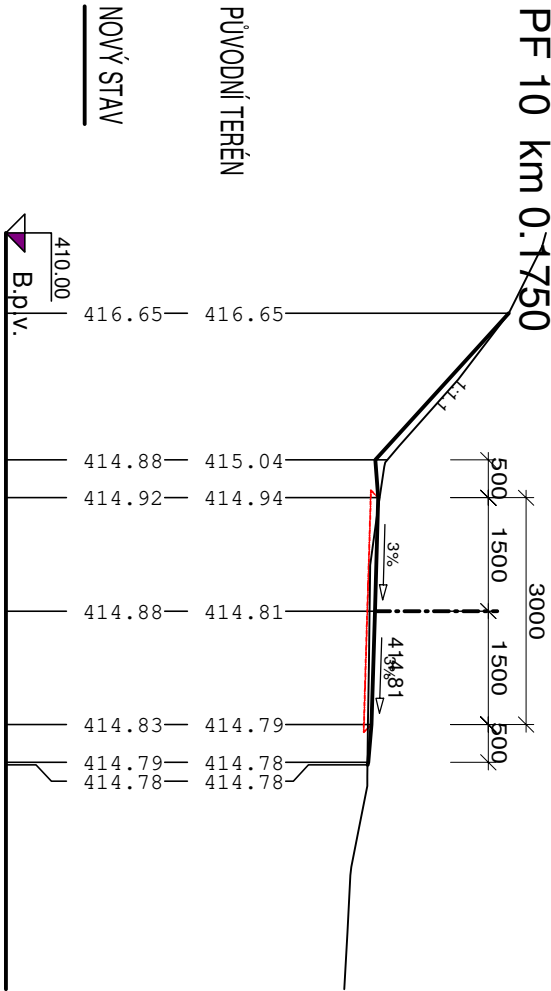
| KUBATURY | | |
|----------|------|----|
| V | 0.00 | m2 |
| Ns | 0.05 | m2 |
| UP | 3.20 | m |
| SN | 1.07 | m |
| SV | 0.16 | m |

PF 9 km 0.1498



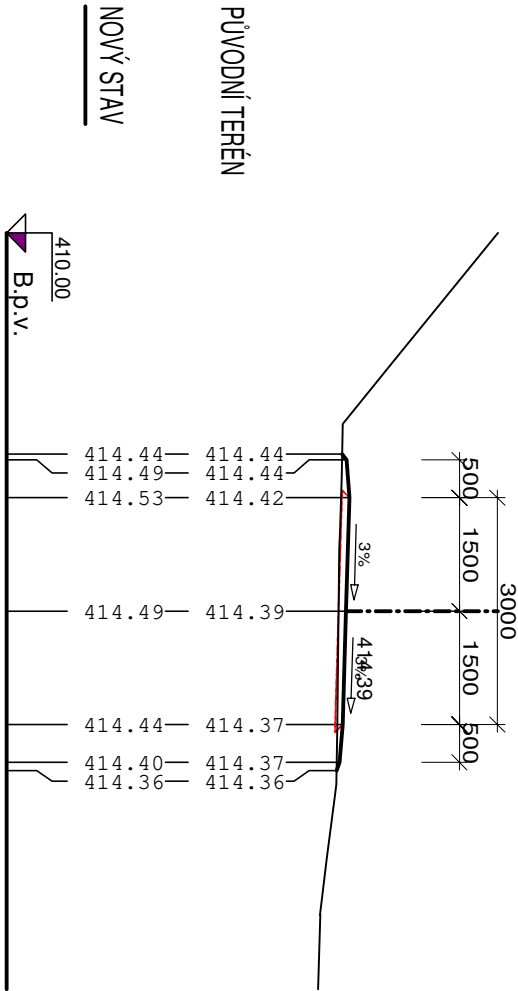
| KUBATURY | | |
|----------|------|----|
| V | 0.82 | m2 |
| Ns | 0.06 | m2 |
| UP | 3.20 | m |
| SN | 0.67 | m |
| SV | 4.21 | m |

PF 10 km 0.1750



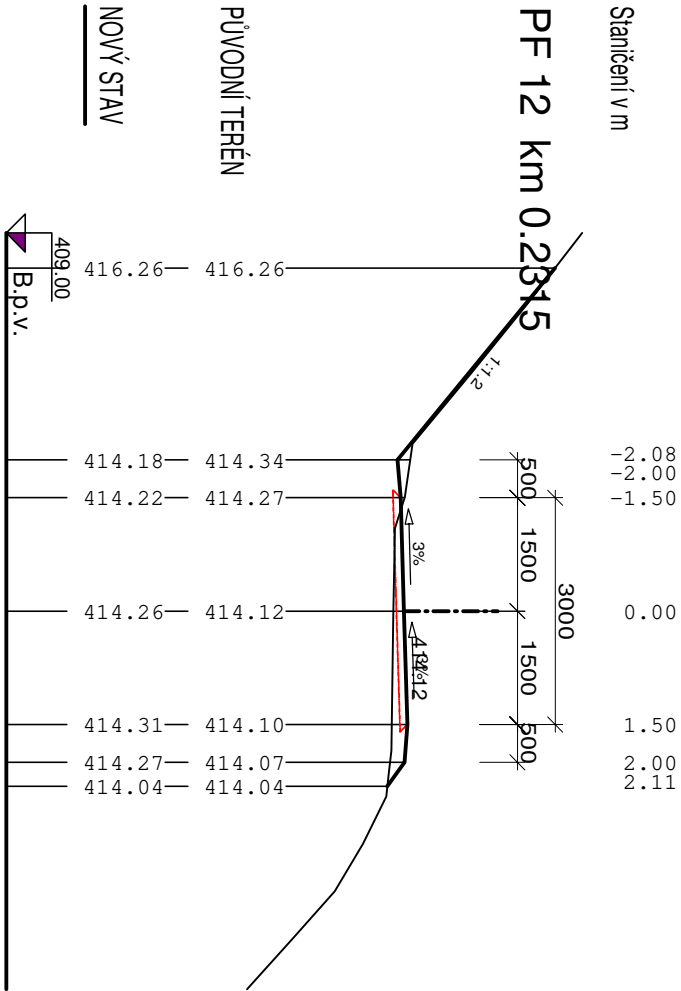
| KUBATURY | | | |
|----------|------|----------------|--|
| V | 0.38 | m ² | |
| Ns | 0.03 | m ² | |
| UP | 3.20 | m | |
| SN | 0.54 | m | |
| SV | 3.13 | m | |

PF 11 km 0.2001



| KUBATURY | | | |
|----------|------|----------------|--|
| V | 0.02 | m ² | |
| Ns | 0.08 | m ² | |
| UP | 3.20 | m | |
| SN | 1.22 | m | |
| SV | 0.00 | m | |

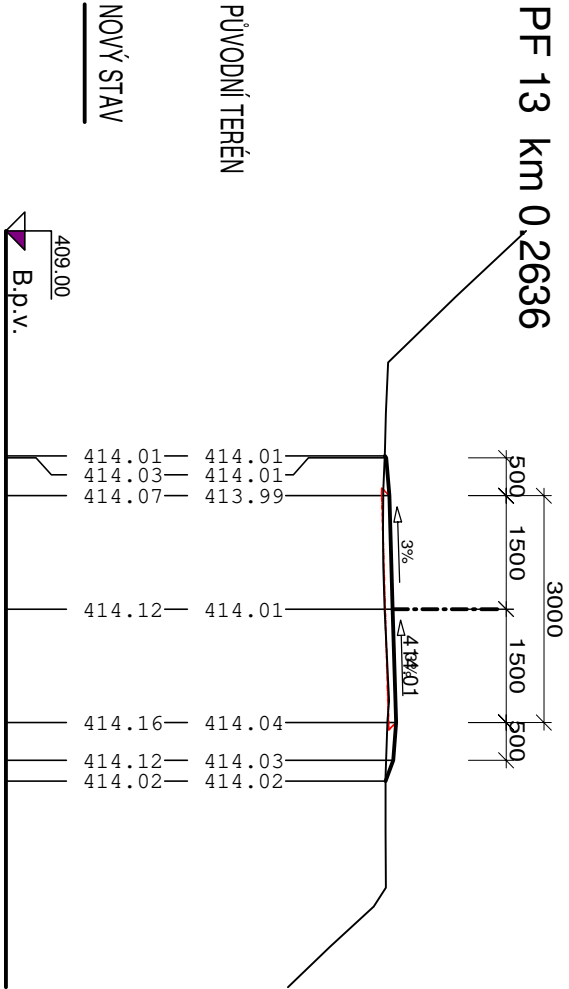
PF 12 km 0.2315



| KUBATURY | | | |
|----------|------|----------------|--|
| V | 0.17 | m ² | |
| Ns | 0.26 | m ² | |
| UP | 3.20 | m | |
| SN | 0.89 | m | |
| SV | 3.78 | m | |

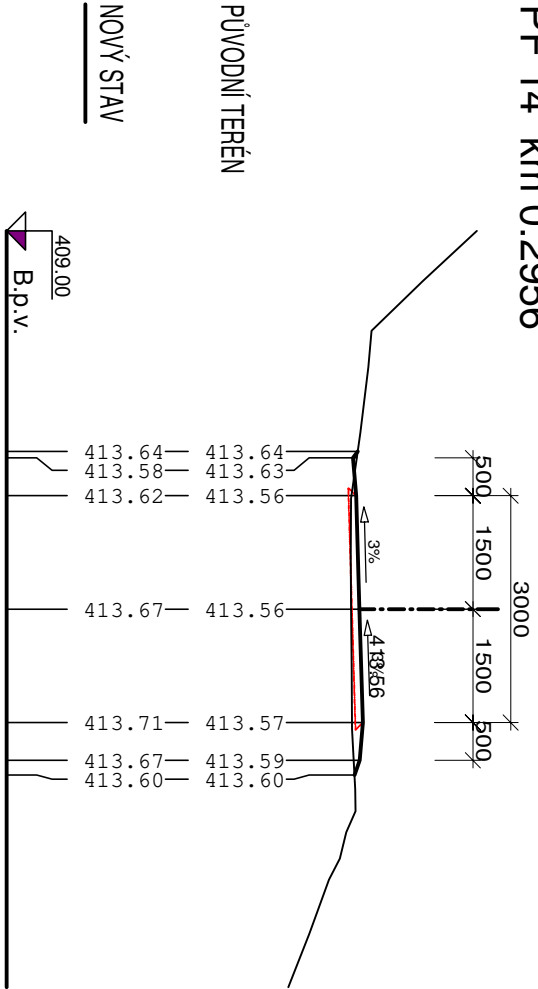
Stančení v m

PF 13 km 0.2636



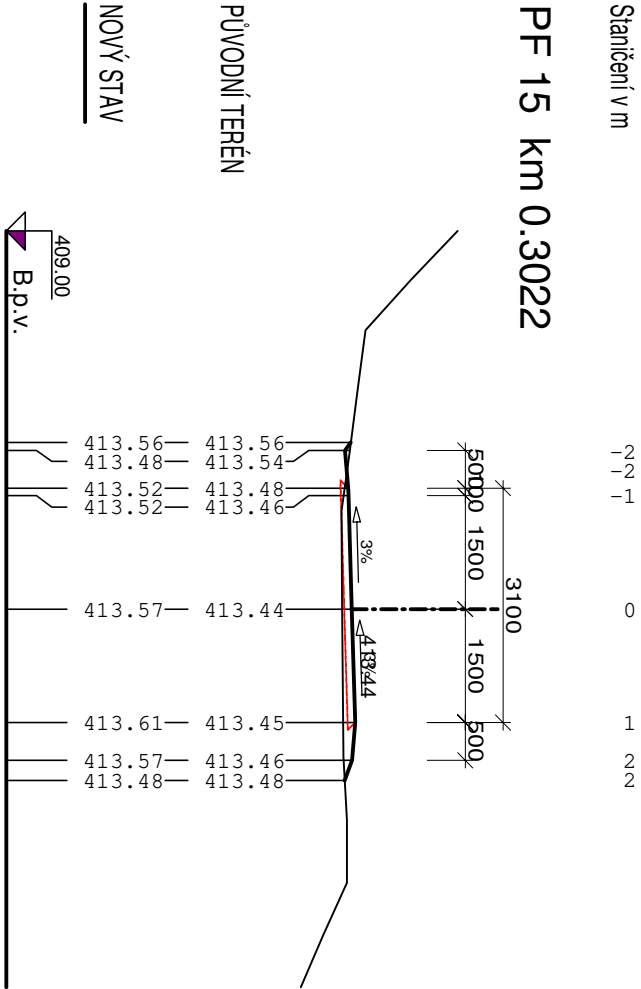
| | | | |
|----------|------|----|--|
| KUBATURY | | | |
| V | 0.00 | m2 | |
| Ns | 0.09 | m2 | |
| UP | 3.20 | m | |
| SN | 1.33 | m | |
| SV | 0.00 | m | |

PF 14 km 0.2956



| | | | |
|----------|------|----|--|
| KUBATURY | | | |
| V | 0.01 | m2 | |
| Ns | 0.12 | m2 | |
| UP | 3.20 | m | |
| SN | 0.98 | m | |
| SV | 0.33 | m | |

PF 15 km 0.3022



| | | | |
|----------|------|----|--|
| KUBATURY | | | |
| V | 0.00 | m2 | |
| Ns | 0.17 | m2 | |
| UP | 3.30 | m | |
| SN | 1.00 | m | |
| SV | 0.42 | m | |

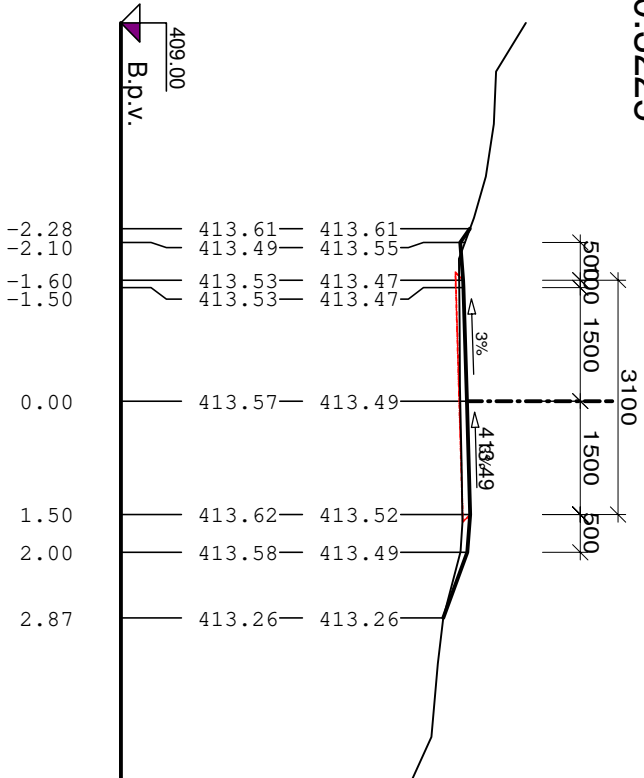
Staničení v m

PF 16 km 0.3225

PŮVODNÍ TERÉN

NOVÝ STAV

Staničení v m



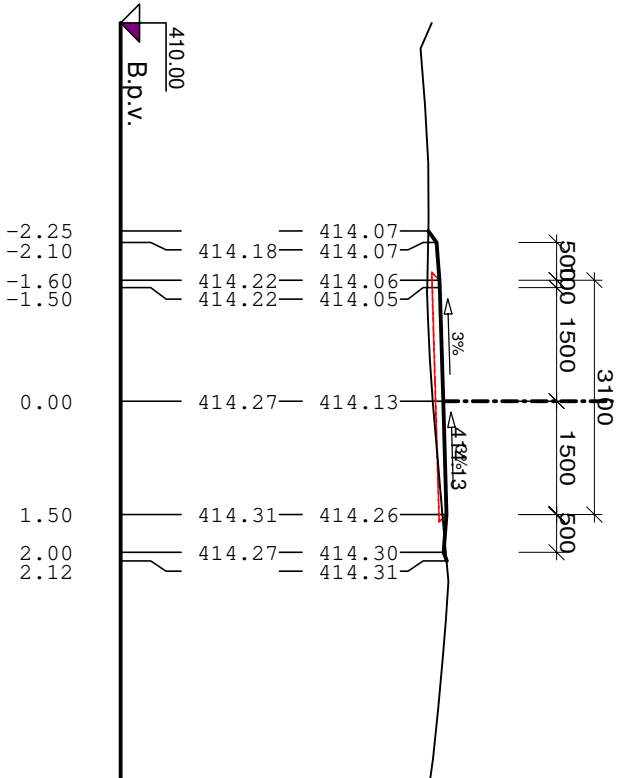
| KUBATURY | | |
|----------|------|----|
| V | 0.04 | m2 |
| Ns | 0.10 | m2 |
| UP | 3.30 | m |
| SN | 1.78 | m |
| SV | 0.36 | m |

PF 17 km 0.3421

PŮVODNÍ TERÉN

NOVÝ STAV

Staničení v m



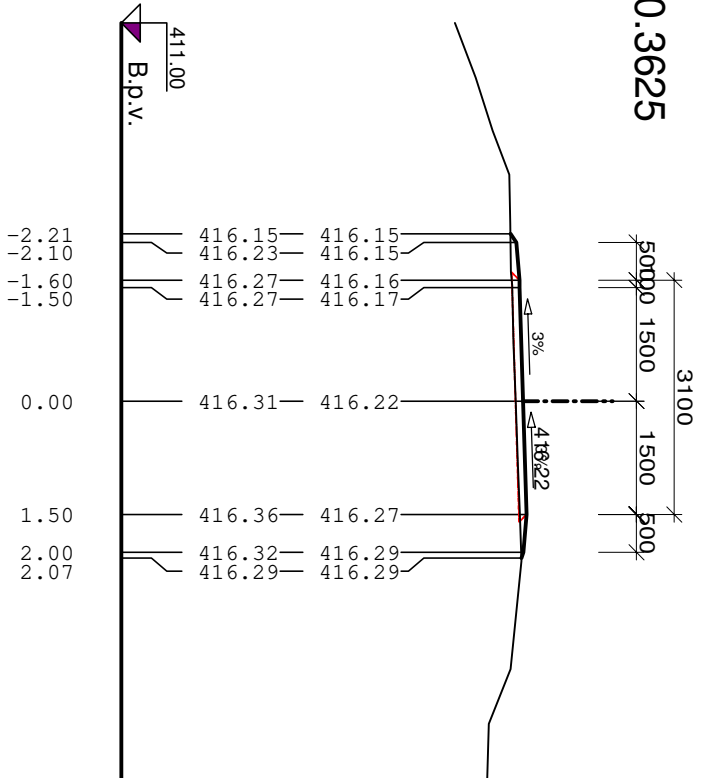
| KUBATURY | | |
|----------|------|----|
| V | 0.02 | m2 |
| Ns | 0.19 | m2 |
| UP | 3.30 | m |
| SN | 1.00 | m |
| SV | 0.31 | m |

PF 18 km 0.3625

PŮVODNÍ TERÉN

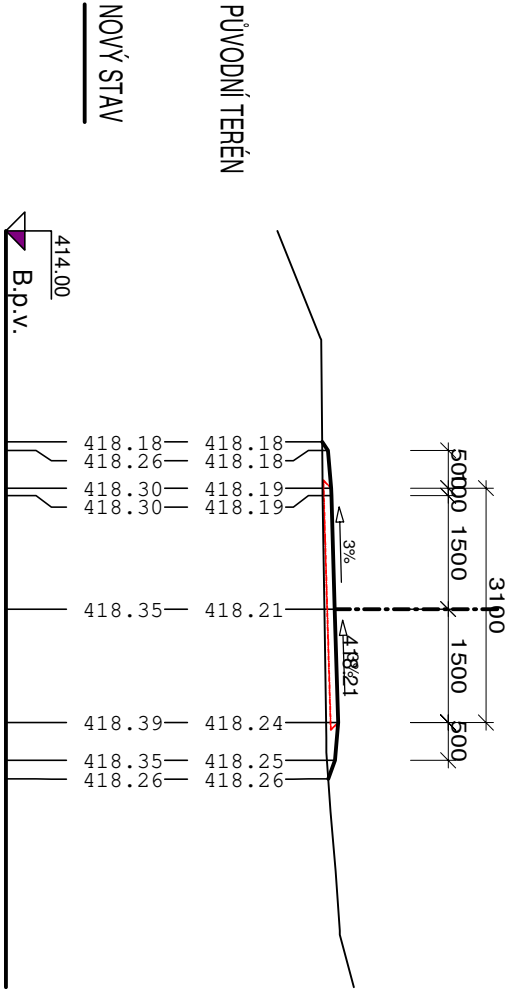
NOVÝ STAV

Staničení v m



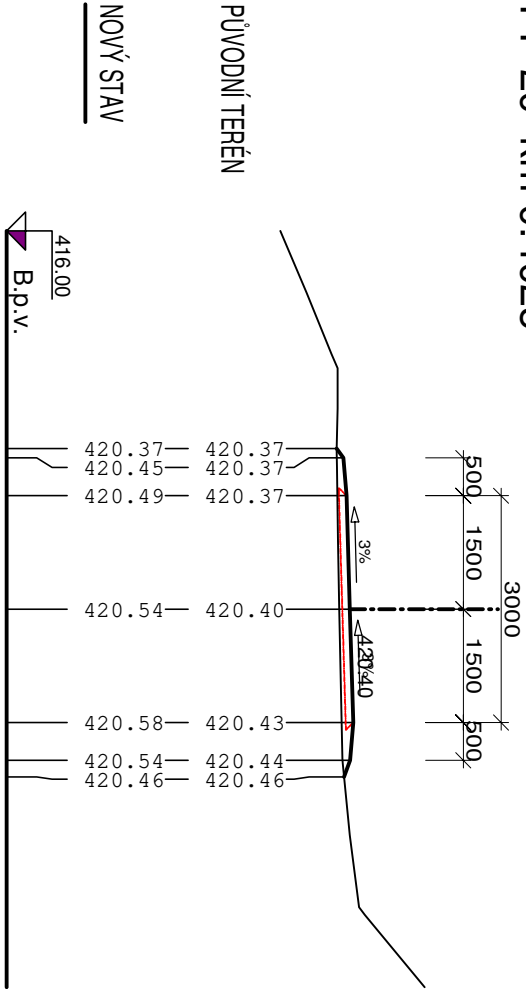
| KUBATURY | | |
|----------|------|----|
| V | 0.00 | m2 |
| Ns | 0.07 | m2 |
| UP | 3.30 | m |
| SN | 1.22 | m |
| SV | 0.00 | m |

PF 19 km 0.3821



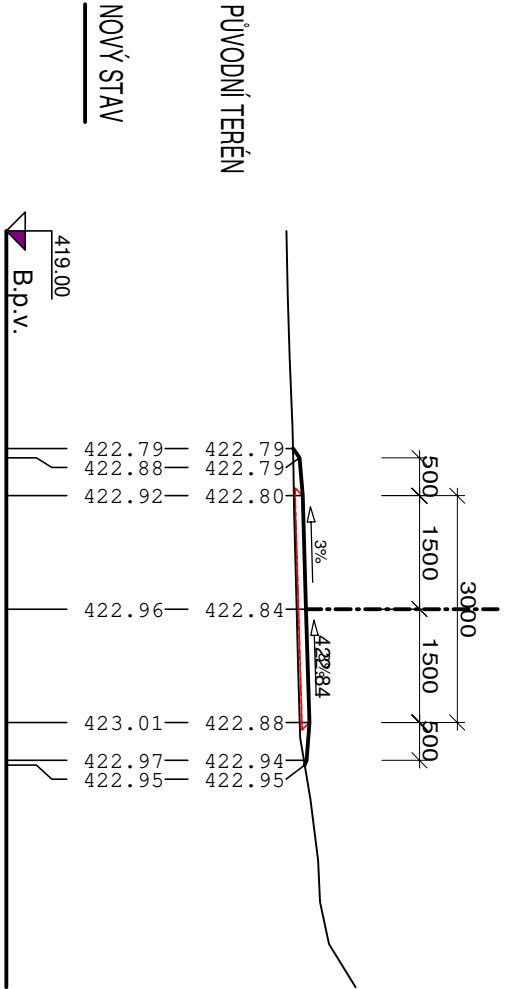
| KUBATURY | | |
|----------|------|----|
| V | 0.00 | m2 |
| Ns | 0.23 | m2 |
| UP | 3.30 | m |
| SN | 1.40 | m |
| SV | 0.00 | m |

PF 20 km 0.4025



| KUBATURY | | |
|----------|------|----|
| V | 0.00 | m2 |
| Ns | 0.24 | m2 |
| UP | 3.20 | m |
| SN | 1.39 | m |
| SV | 0.00 | m |

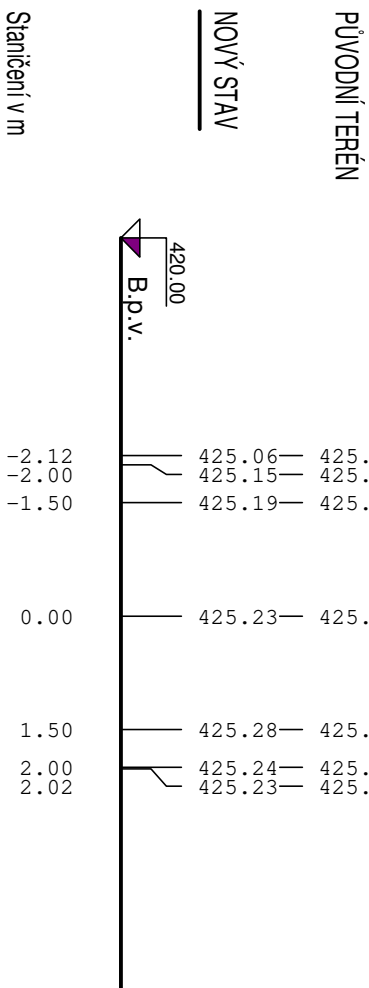
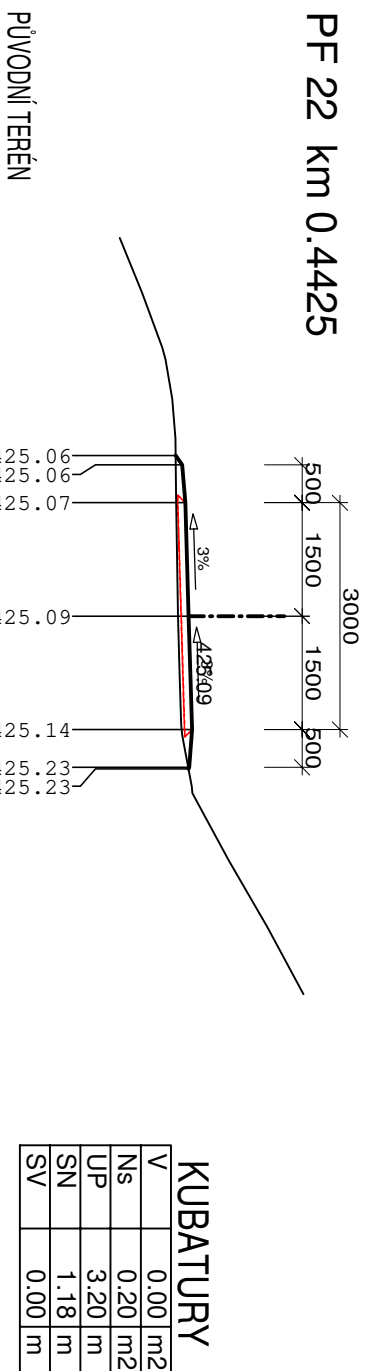
PF 21 km 0.4225



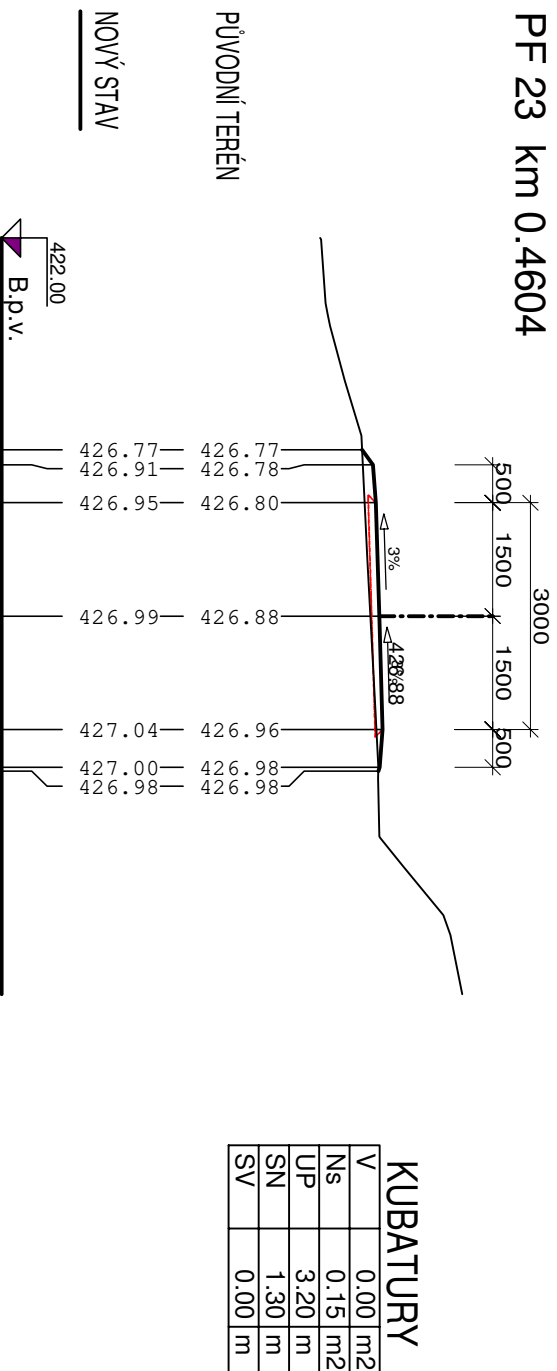
| KUBATURY | | |
|----------|------|----|
| V | 0.00 | m2 |
| Ns | 0.16 | m2 |
| UP | 3.20 | m |
| SN | 1.22 | m |
| SV | 0.00 | m |

Staničení v m

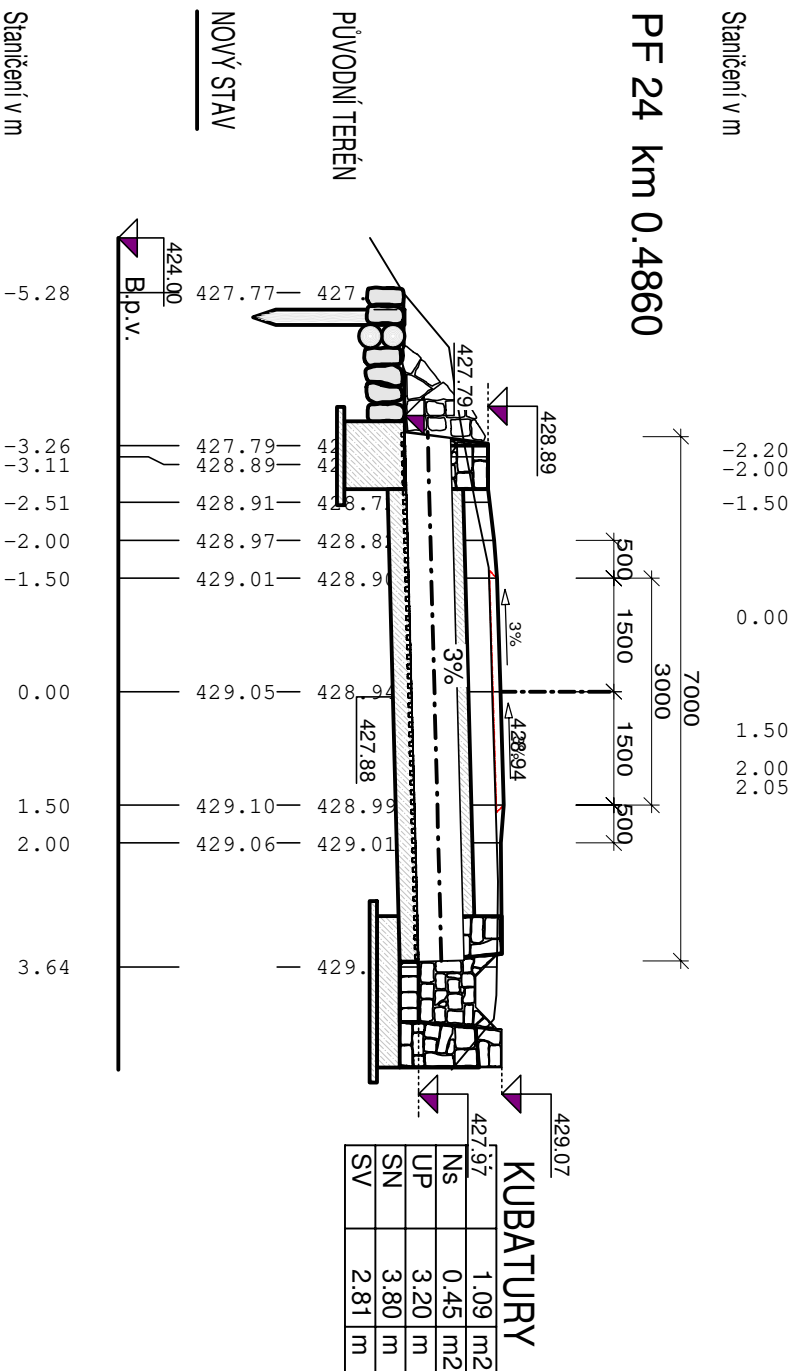
PF 22 km 0.4425



PF 23 km 0.4604



PF 24 km 0.4860

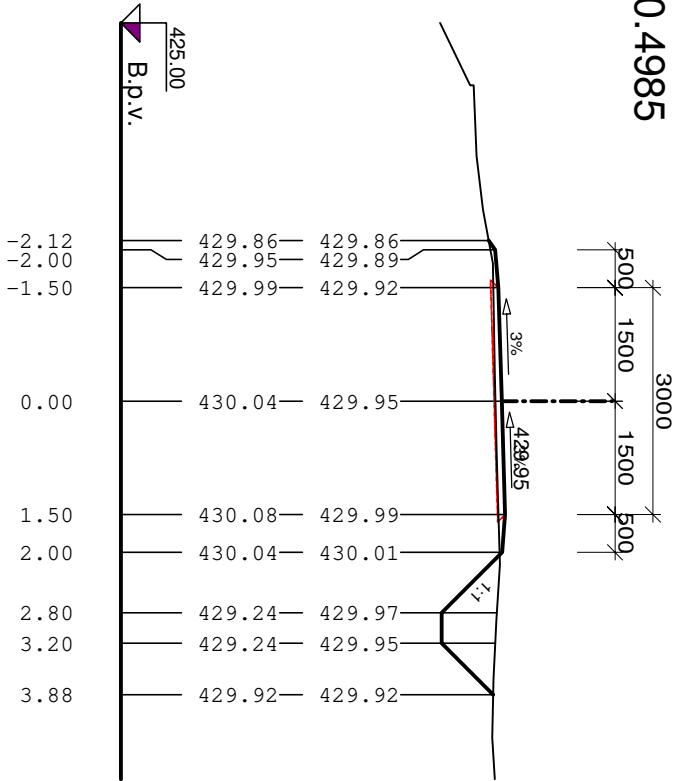


PF 25 km 0.4985

PŮVODNÍ TERÉN

NOVÝ STAV

Staničení v m



KUBATURY

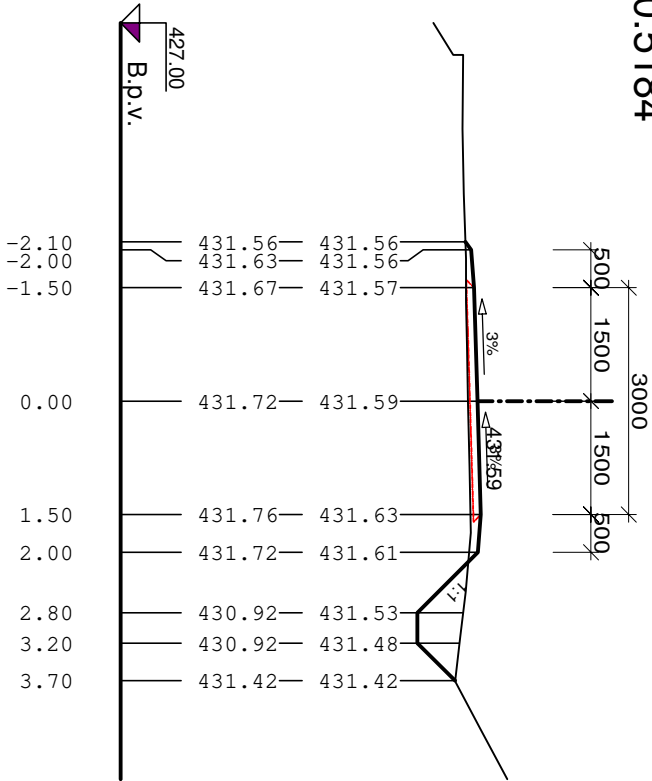
| | | |
|----|------|----|
| V | 0.84 | m2 |
| Ns | 0.06 | m2 |
| UP | 3.20 | m |
| SN | 1.20 | m |
| SV | 2.45 | m |

PF 26 km 0.5184

PŮVODNÍ TERÉN

NOVÝ STAV

Staničení v m



KUBATURY

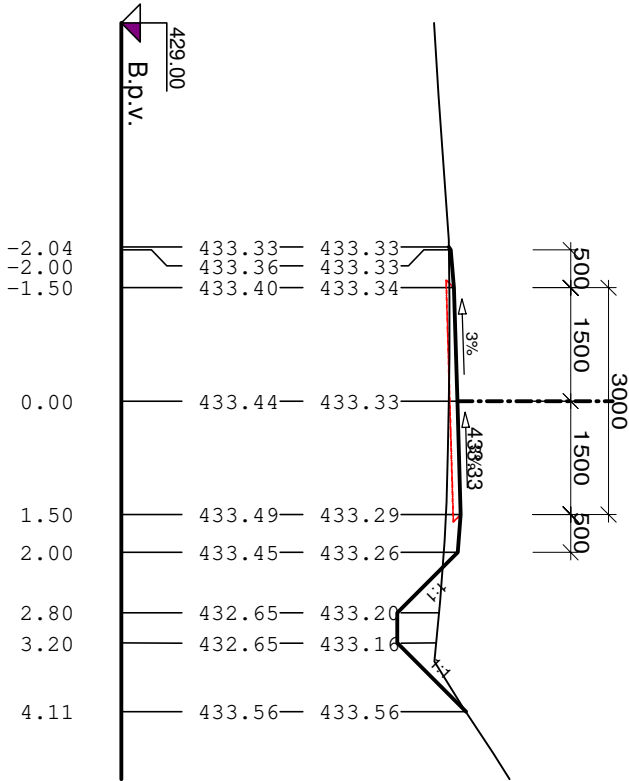
| | | |
|----|------|----|
| V | 0.58 | m2 |
| Ns | 0.18 | m2 |
| UP | 3.20 | m |
| SN | 1.31 | m |
| SV | 2.06 | m |

PF 27 km 0.5385

PŮVODNÍ TERÉN

NOVÝ STAV

Staničení v m



KUBATURY

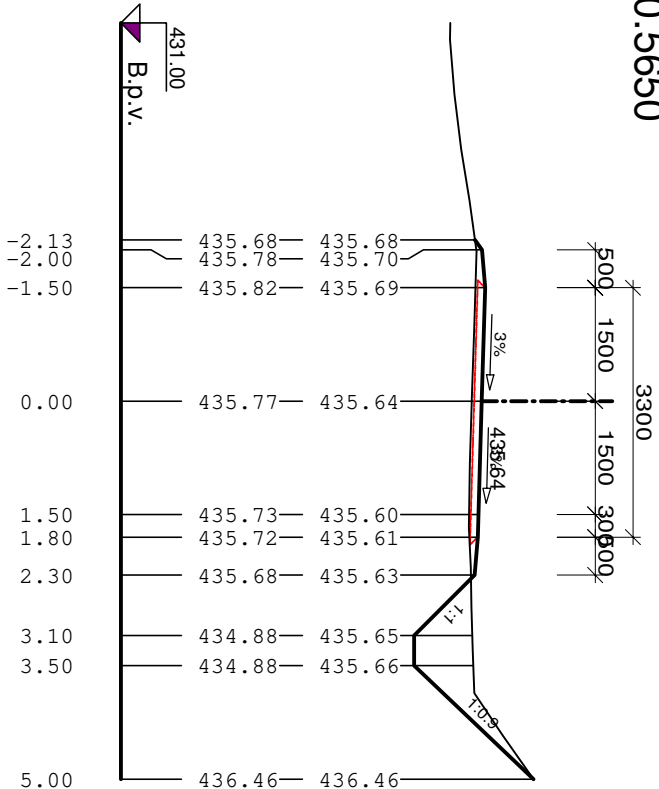
| | | |
|----|------|----|
| V | 0.57 | m2 |
| Ns | 0.21 | m2 |
| UP | 3.20 | m |
| SN | 1.33 | m |
| SV | 2.53 | m |

PF 28 km 0.5650

PŮVODNÍ TERÉN

NOVÝ STAV

Staničení v m

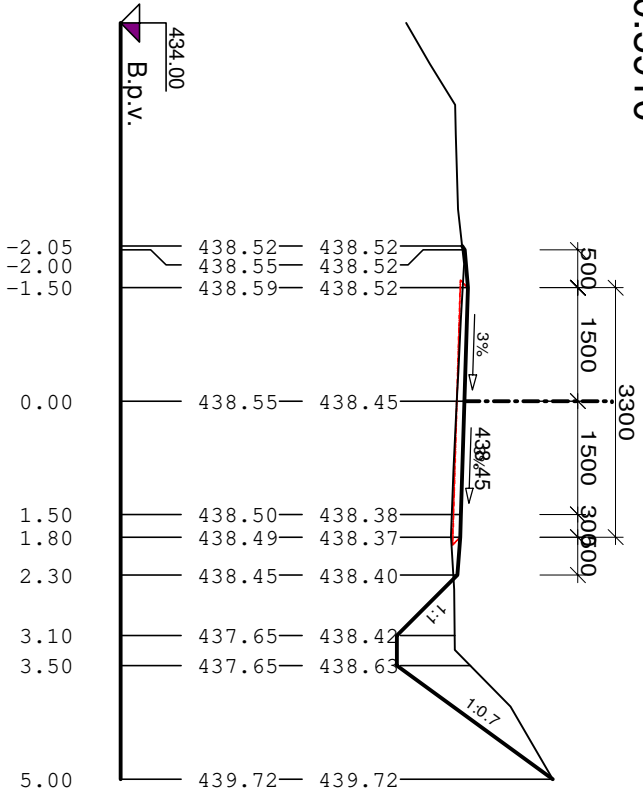


| KUBATURY | | |
|----------|------|----|
| V | 1.04 | m2 |
| Ns | 0.18 | m2 |
| UP | 3.50 | m |
| SN | 1.23 | m |
| SV | 3.64 | m |

PŮVODNÍ TERÉN

NOVÝ STAV

Staničení v m



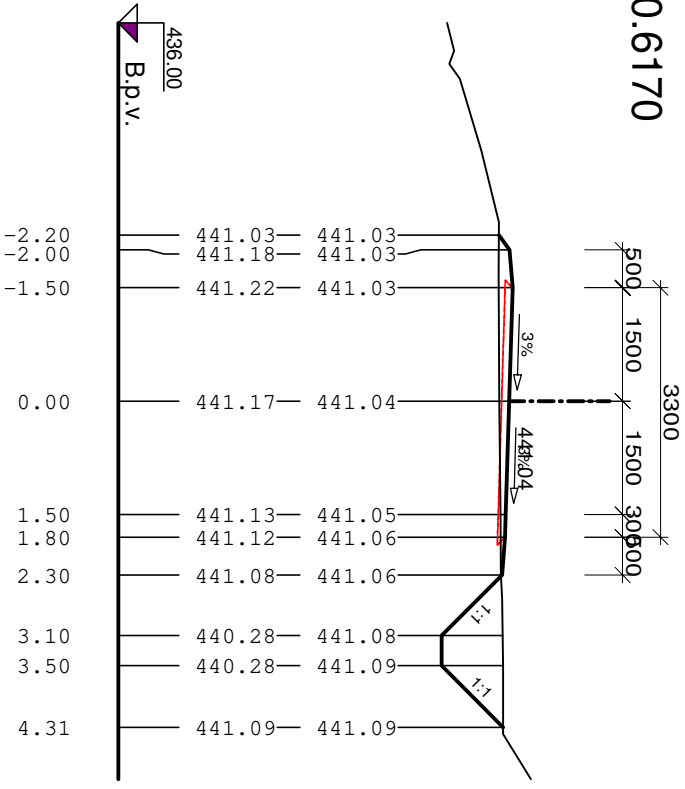
| KUBATURY | | |
|----------|------|----|
| V | 1.46 | m2 |
| Ns | 0.09 | m2 |
| UP | 3.50 | m |
| SN | 1.14 | m |
| SV | 4.01 | m |

PF 30 km 0.6170

PŮVODNÍ TERÉN

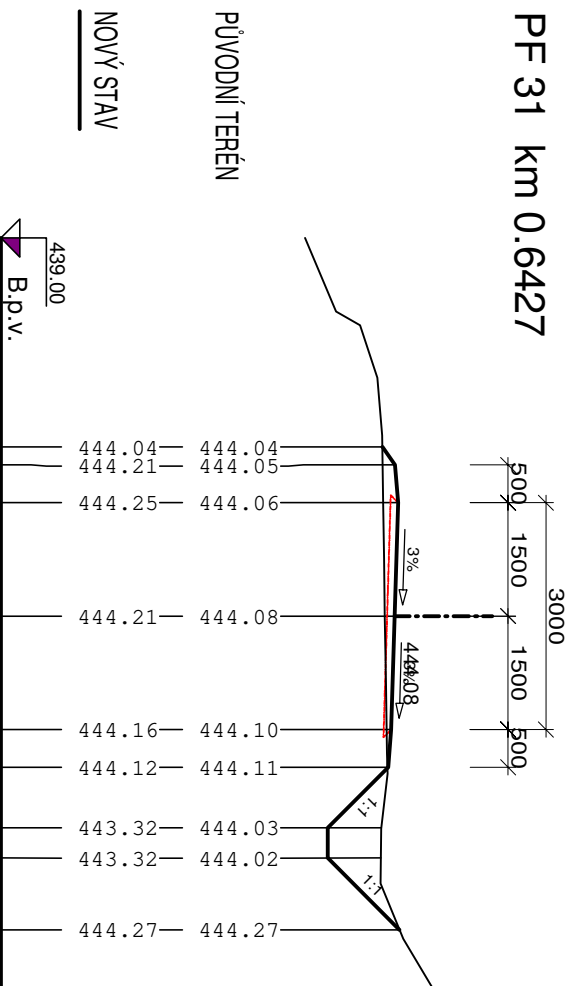
NOVÝ STAV

Staničení v m



| KUBATURY | | |
|----------|------|----|
| V | 0.98 | m2 |
| Ns | 0.21 | m2 |
| UP | 3.50 | m |
| SN | 1.25 | m |
| SV | 2.66 | m |

PF 31 km 0.6427



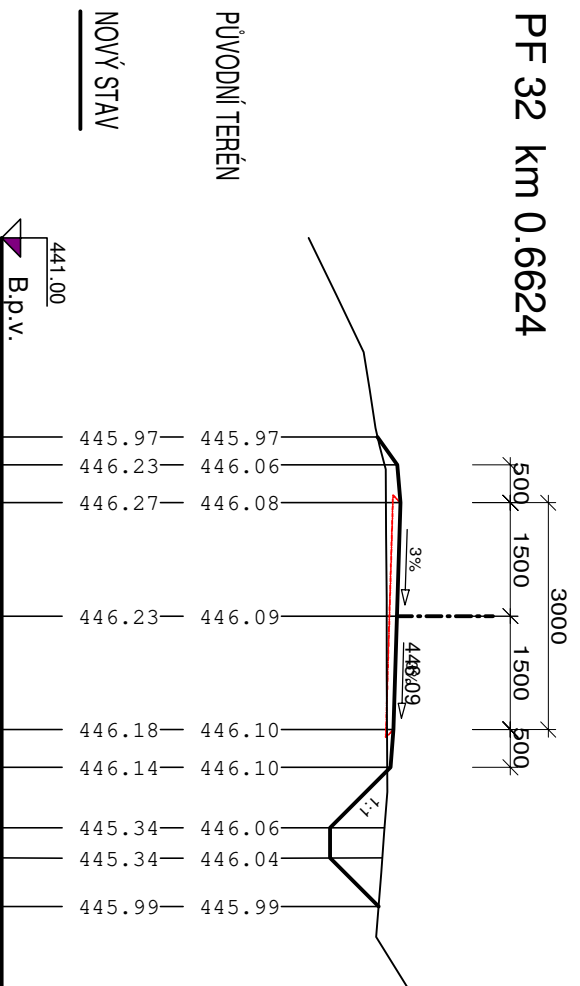
| KUBATURY | |
|----------|---------|
| V | 0.86 m2 |
| Ns | 0.23 m2 |
| UP | 3.20 m |
| SN | 1.29 m |
| SV | 2.86 m |

PŮVODNÍ TERÉN

NOVÝ STAV

Staničení v m

PF 32 km 0.6624



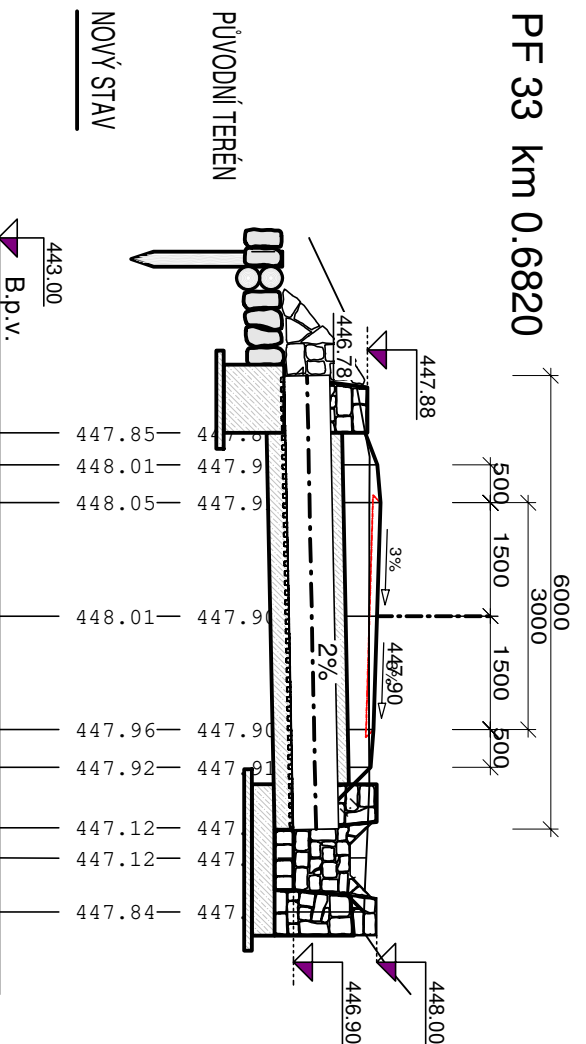
| KUBATURY | |
|----------|---------------------|
| V | 0.78 m ² |
| Ns | 0.26 m ² |
| UP | 3.20 m |
| SN | 1.52 m |
| SV | 2.38 m |

PŮVODNÍ TERÉN

NOVÝ STAV

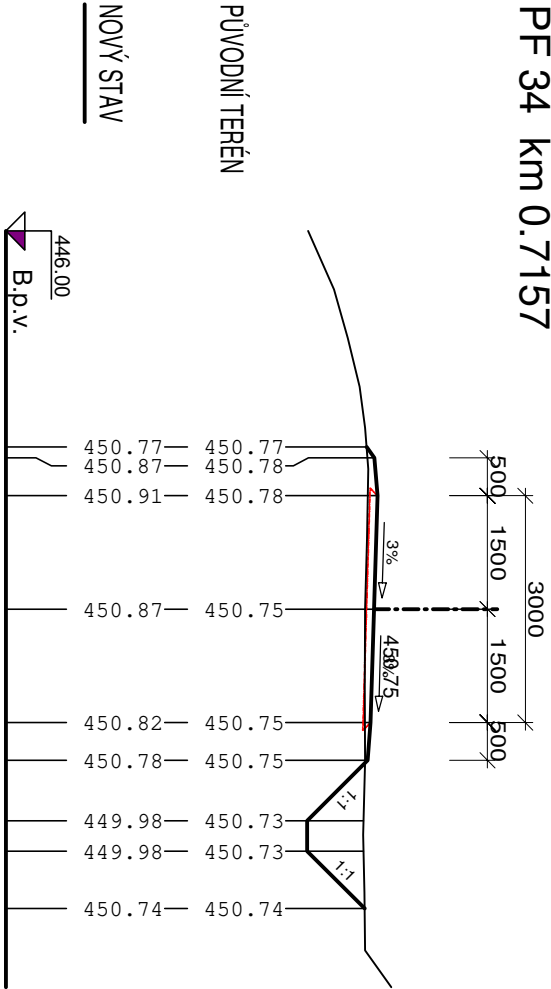
Staničení v m

PF 33 km 0.6820



| KUBATURY | |
|----------|---------------------|
| V | 0.88 m ² |
| Ns | 0.13 m ² |
| UP | 3.20 m |
| SN | 1.48 m |
| SV | 2.51 m |

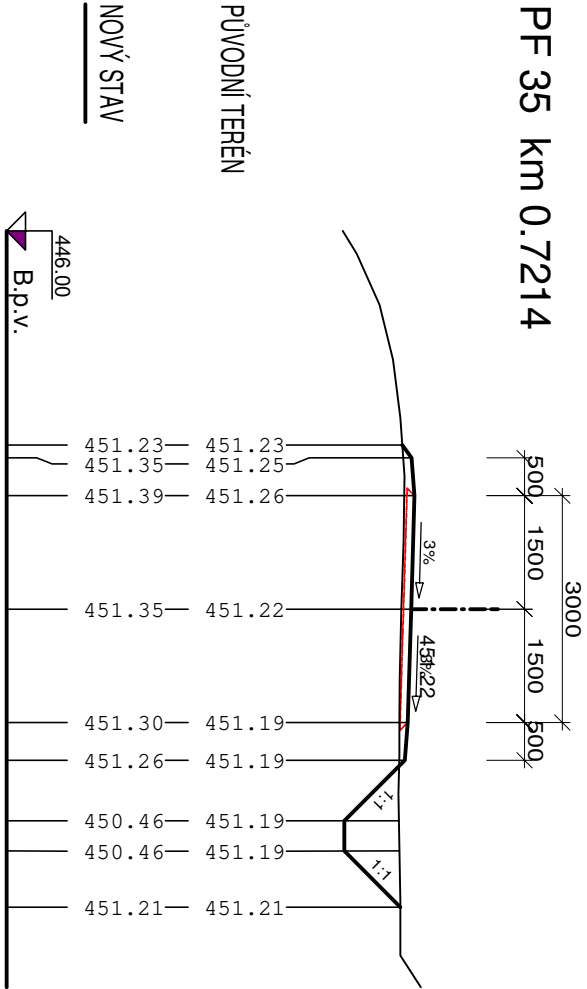
PF 34 km 0.7157



| KUBATURY | | |
|----------|------|----|
| V | 0.87 | m2 |
| Ns | 0.12 | m2 |
| UP | 3.20 | m |
| SN | 1.21 | m |
| SV | 2.56 | m |

Staničení v m

PF 35 km 0.7214



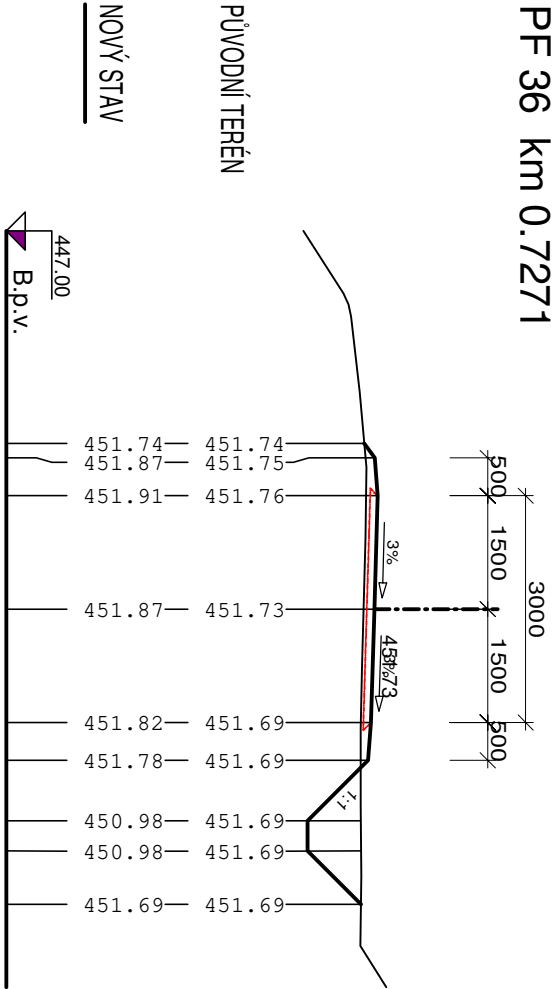
| KUBATURY | | |
|----------|------|----|
| V | 0.82 | m2 |
| Ns | 0.18 | m2 |
| UP | 3.20 | m |
| SN | 1.32 | m |
| SV | 2.48 | m |

PŮVODNÍ TERÉN

NOVÝ STAV

Staničení v m

PF 36 km 0.7271



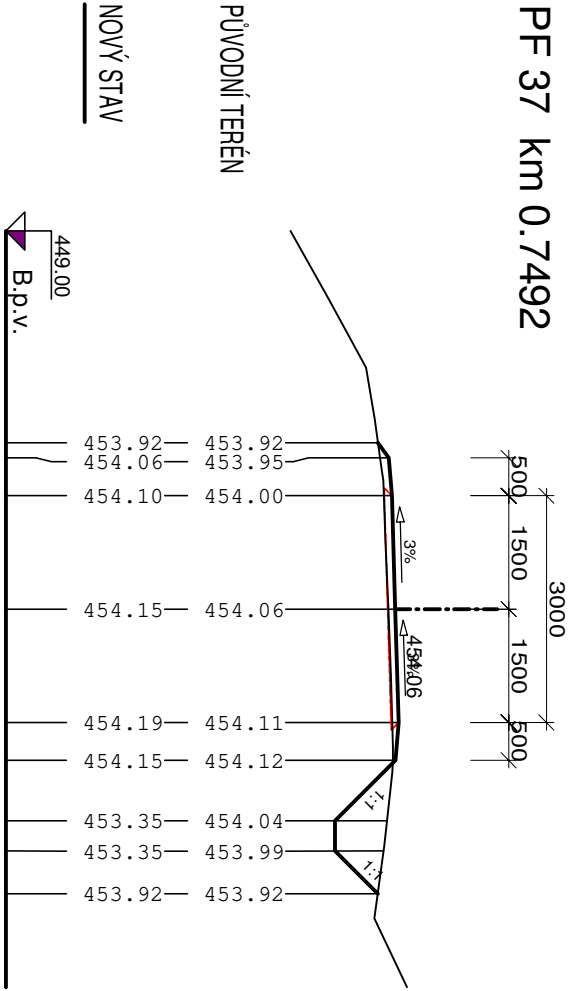
| KUBATURY | | |
|----------|------|----|
| V | 0.78 | m2 |
| Ns | 0.26 | m2 |
| UP | 3.20 | m |
| SN | 1.38 | m |
| SV | 2.39 | m |

PŮVODNÍ TERÉN

NOVÝ STAV

Staničení v m

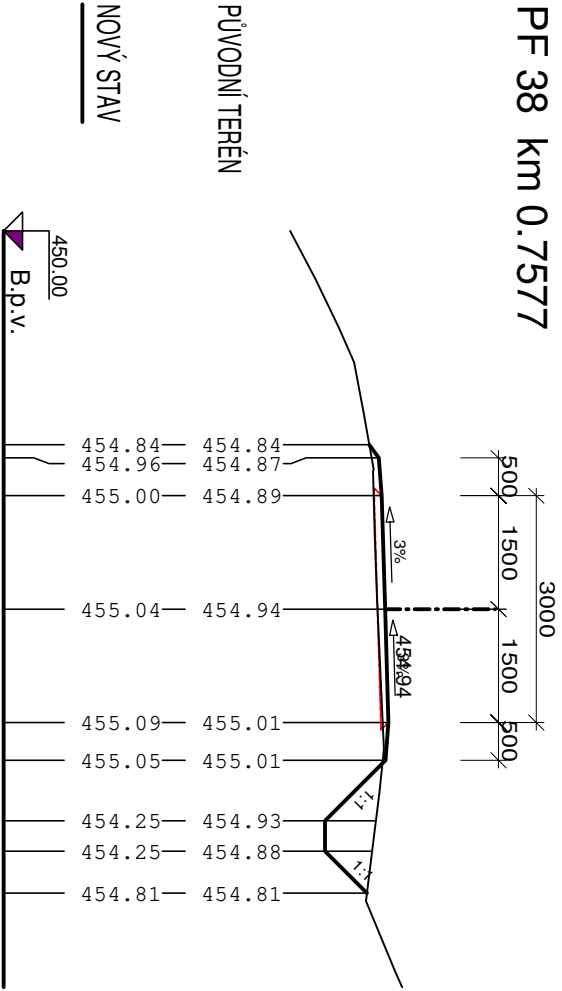
PF 37 km 0.7492



| KUBATURY | | |
|----------|------|----------------|
| V | 0.72 | m ² |
| Ns | 0.09 | m ² |
| UP | 3.20 | m |
| SN | 1.30 | m |
| SV | 2.28 | m |

Staničení v m

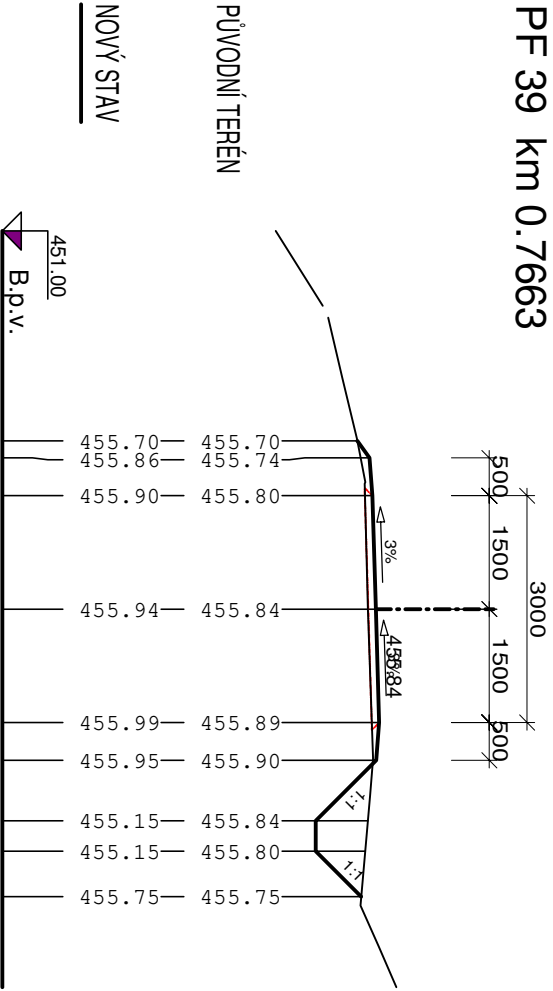
PF 38 km 0.7577



| KUBATURY | | |
|----------|------|----------------|
| V | 0.70 | m ² |
| Ns | 0.08 | m ² |
| UP | 3.20 | m |
| SN | 1.27 | m |
| SV | 2.26 | m |

Staničení v m

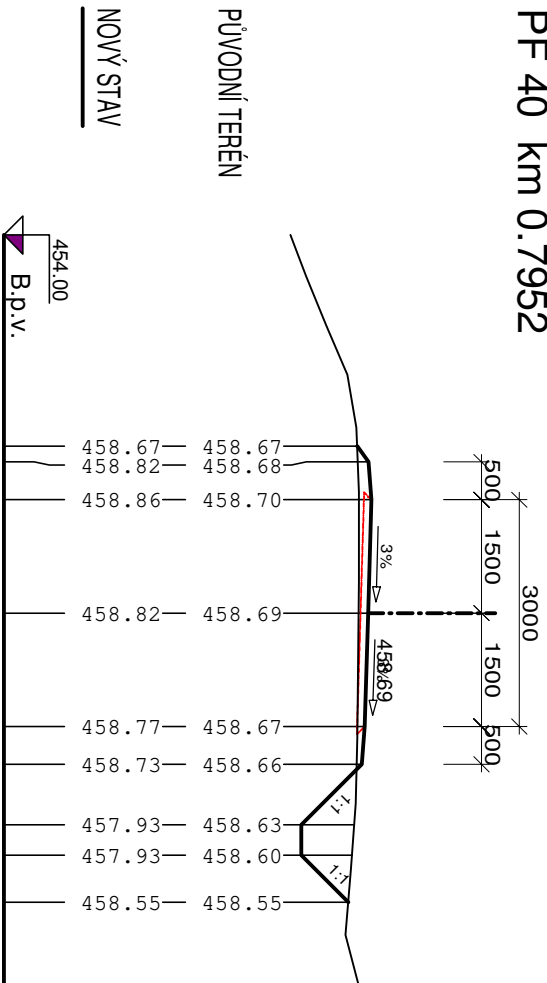
PF 39 km 0.7663



| KUBATURY | | |
|----------|------|----------------|
| V | 0.72 | m ² |
| Ns | 0.10 | m ² |
| UP | 3.20 | m |
| SN | 1.35 | m |
| SV | 2.31 | m |

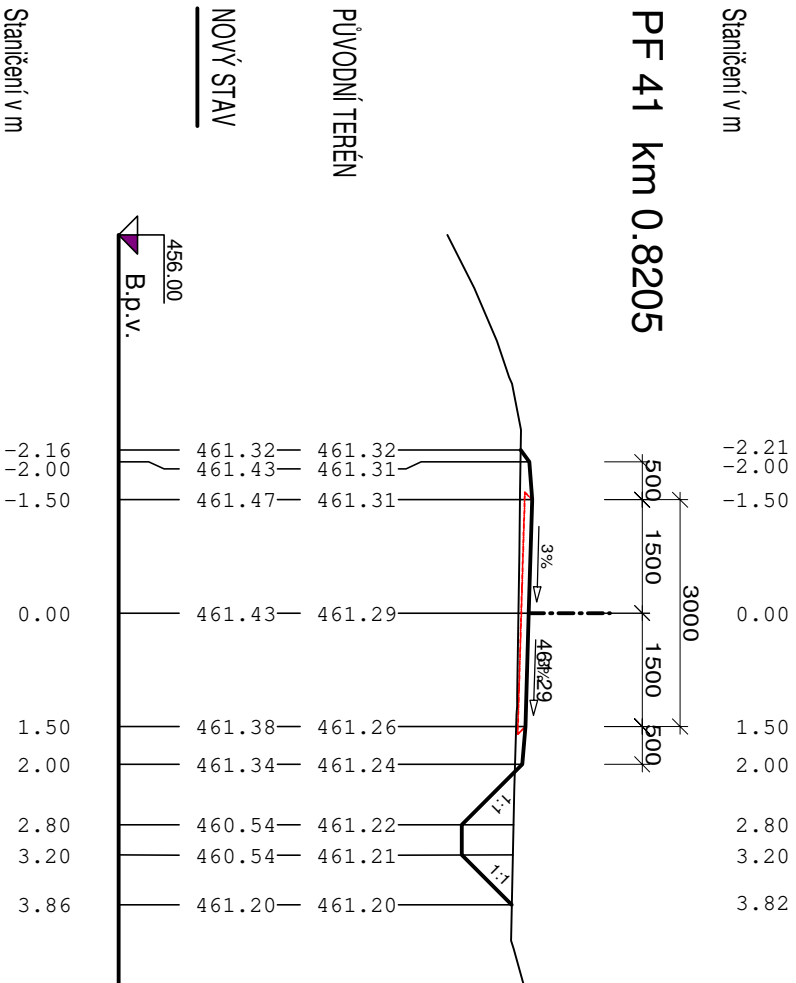
Staničení v m

PF 40 km 0.7952



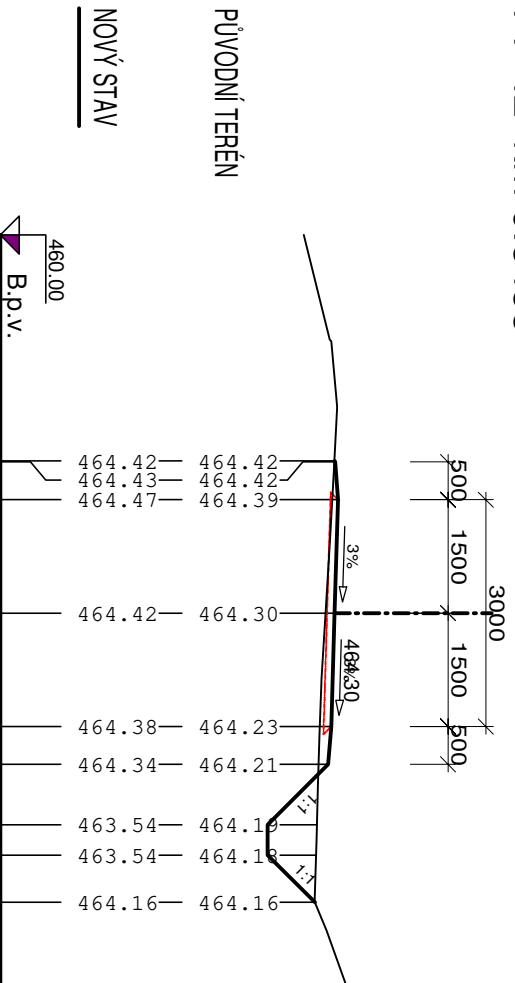
| KUBATURY | |
|----------|---------|
| V | 0.74 m2 |
| Ns | 0.21 m2 |
| UP | 3.20 m |
| SN | 1.36 m |
| SV | 2.32 m |

PF 41 km 0.8205



| KUBATURY | |
|----------|---------|
| V | 0.73 m2 |
| Ns | 0.24 m2 |
| UP | 3.20 m |
| SN | 1.34 m |
| SV | 2.32 m |

PF 42 km 0.8455



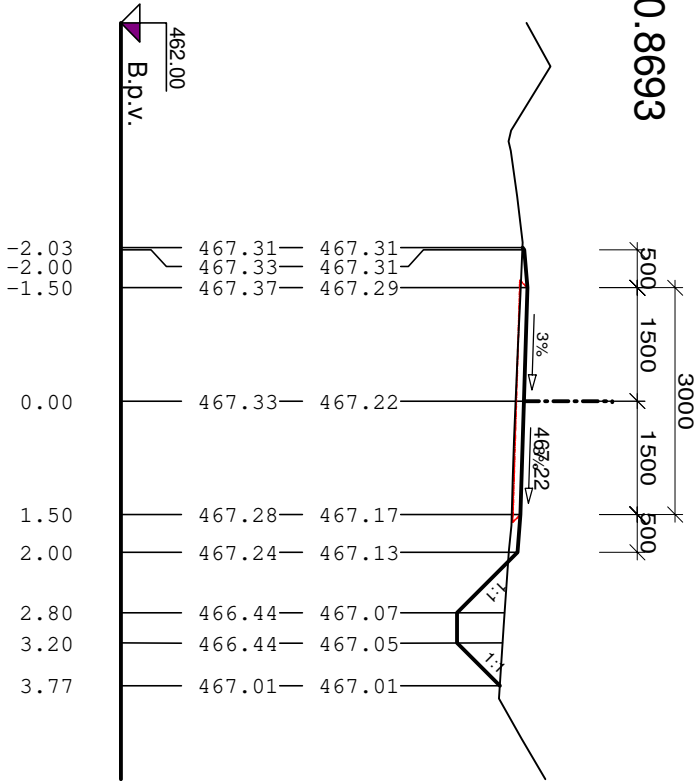
| KUBATURY | |
|----------|---------------------|
| V | 0.68 m ² |
| Ns | 0.16 m ² |
| UP | 3.20 m |
| SN | 1.19 m |
| SV | 2.22 m |

PF 43 km 0.8693

PŮVODNÍ TERÉN

NOVÝ STAV

Staničení v m



KUBATURY

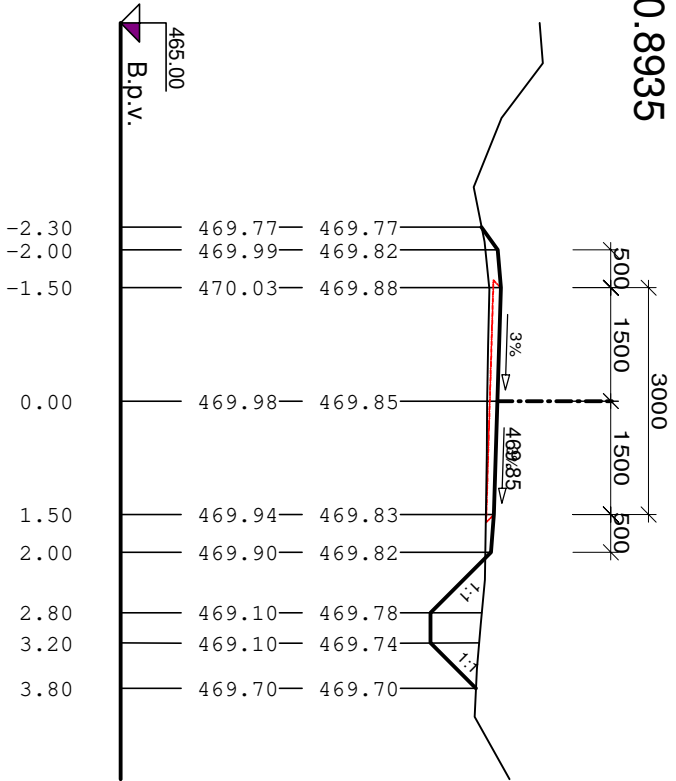
| | | |
|----|------|----|
| V | 0.63 | m2 |
| Ns | 0.11 | m2 |
| UP | 3.20 | m |
| SN | 1.22 | m |
| SV | 2.16 | m |

PF 44 km 0.8935

PŮVODNÍ TERÉN

NOVÝ STAV

Staničení v m



KUBATURY

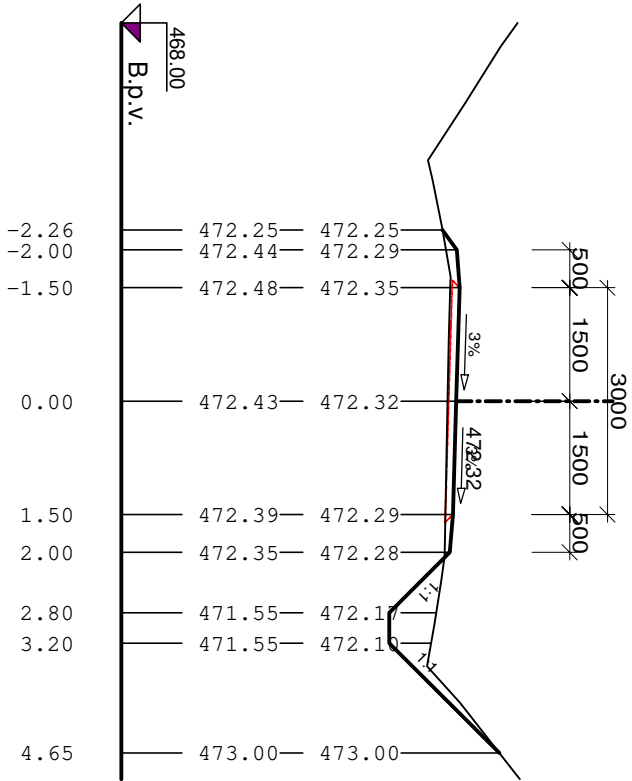
| | | |
|----|------|----|
| V | 0.71 | m2 |
| Ns | 0.24 | m2 |
| UP | 3.20 | m |
| SN | 1.48 | m |
| SV | 2.27 | m |

PF 45 km 0.9185

PŮVODNÍ TERÉN

NOVÝ STAV

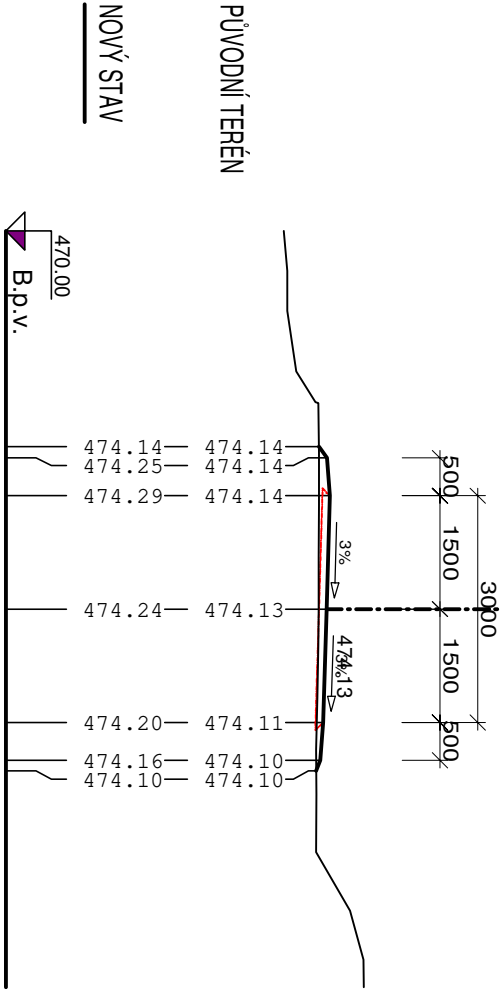
Staničení v m



KUBATURY

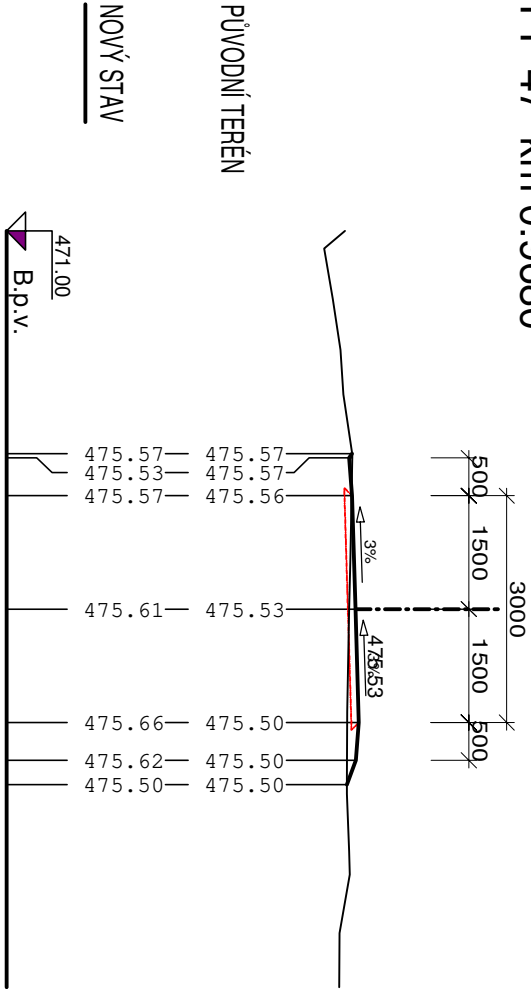
| | | |
|----|------|----|
| V | 0.70 | m2 |
| Ns | 0.16 | m2 |
| UP | 3.20 | m |
| SN | 1.43 | m |
| SV | 3.48 | m |

PF 46 km 0.9434



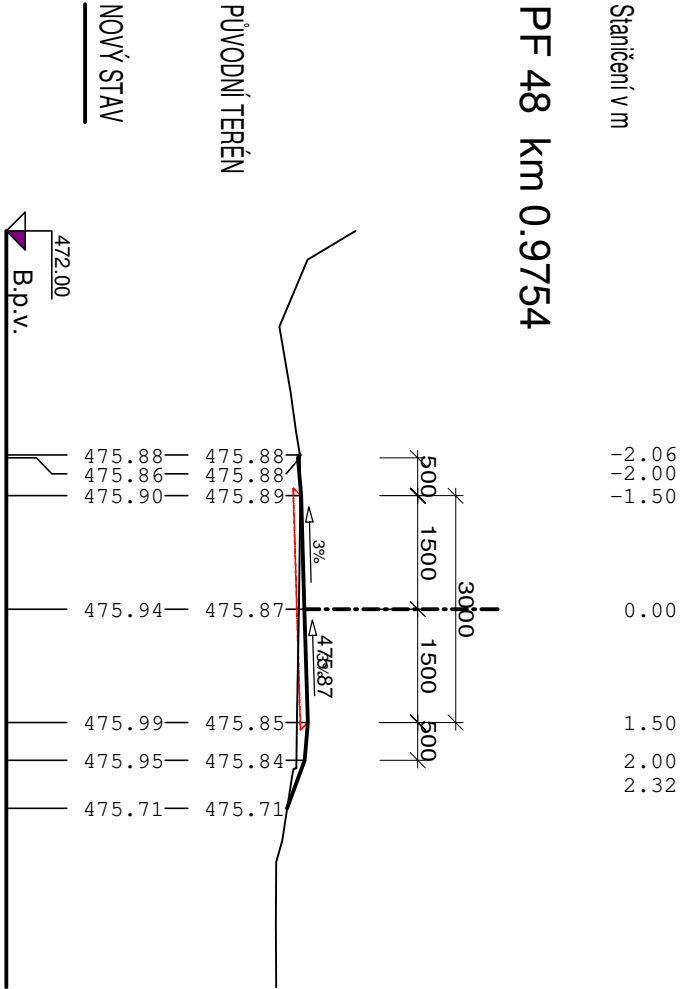
| KUBATURY | | |
|----------|------|----|
| V | 0.00 | m2 |
| Ns | 0.14 | m2 |
| UP | 3.20 | m |
| SN | 1.34 | m |
| SV | 0.00 | m |

PF 47 km 0.9680



| KUBATURY | | |
|----------|------|----|
| V | 0.08 | m2 |
| Ns | 0.12 | m2 |
| UP | 3.20 | m |
| SN | 0.91 | m |
| SV | 0.49 | m |

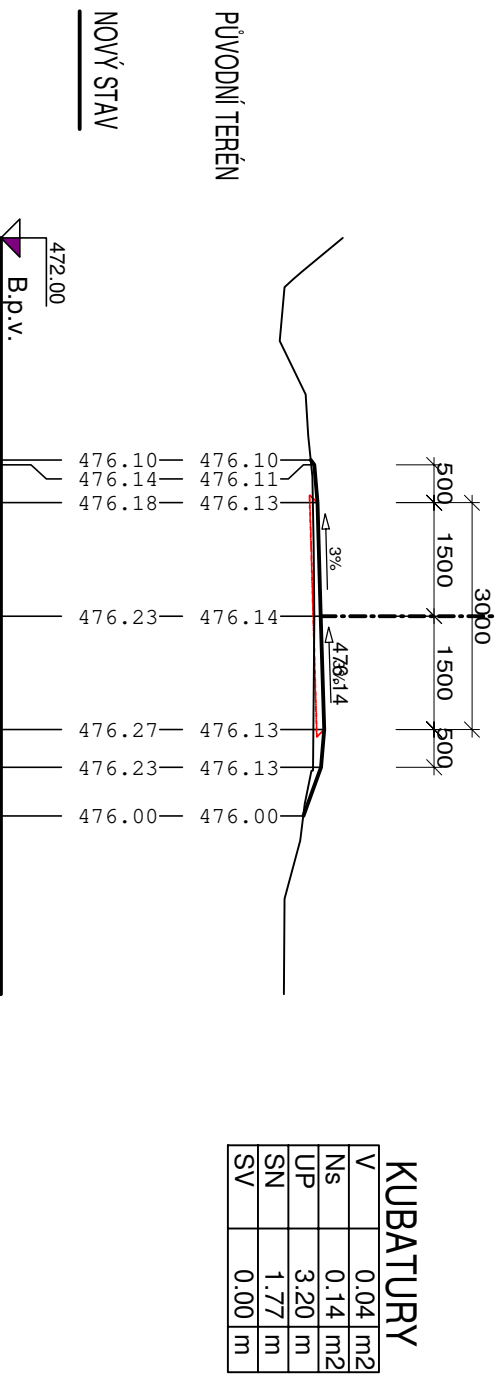
PF 48 km 0.9754



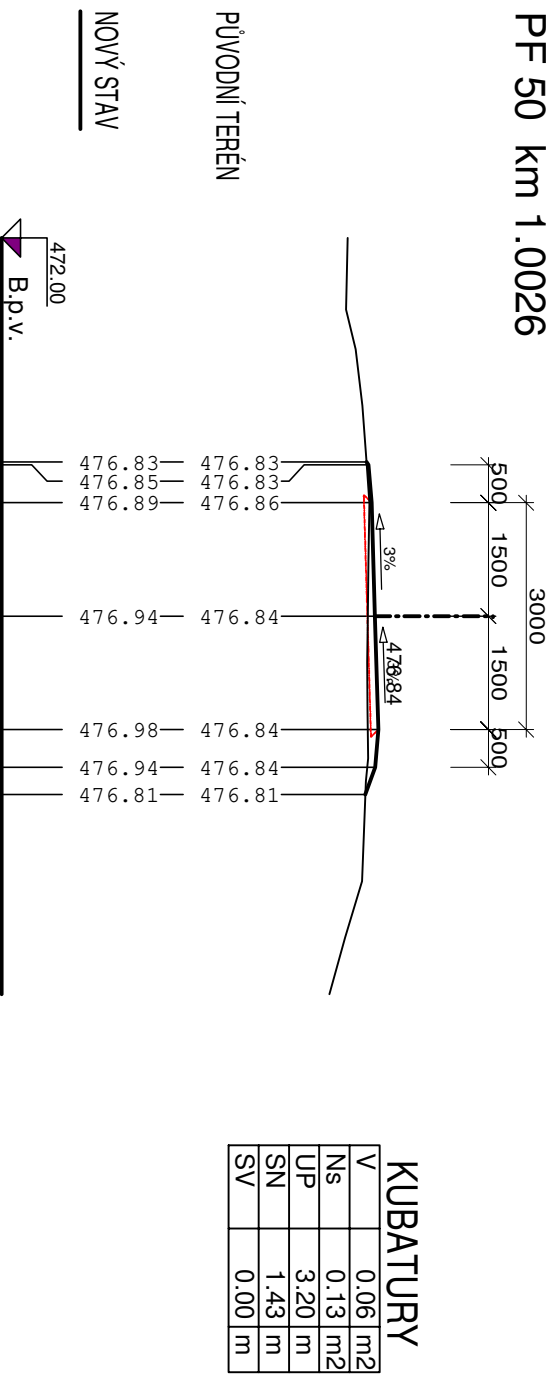
| KUBATURY | | |
|----------|------|----|
| V | 0.09 | m2 |
| Ns | 0.13 | m2 |
| UP | 3.20 | m |
| SN | 1.33 | m |
| SV | 0.39 | m |

Staničení v m

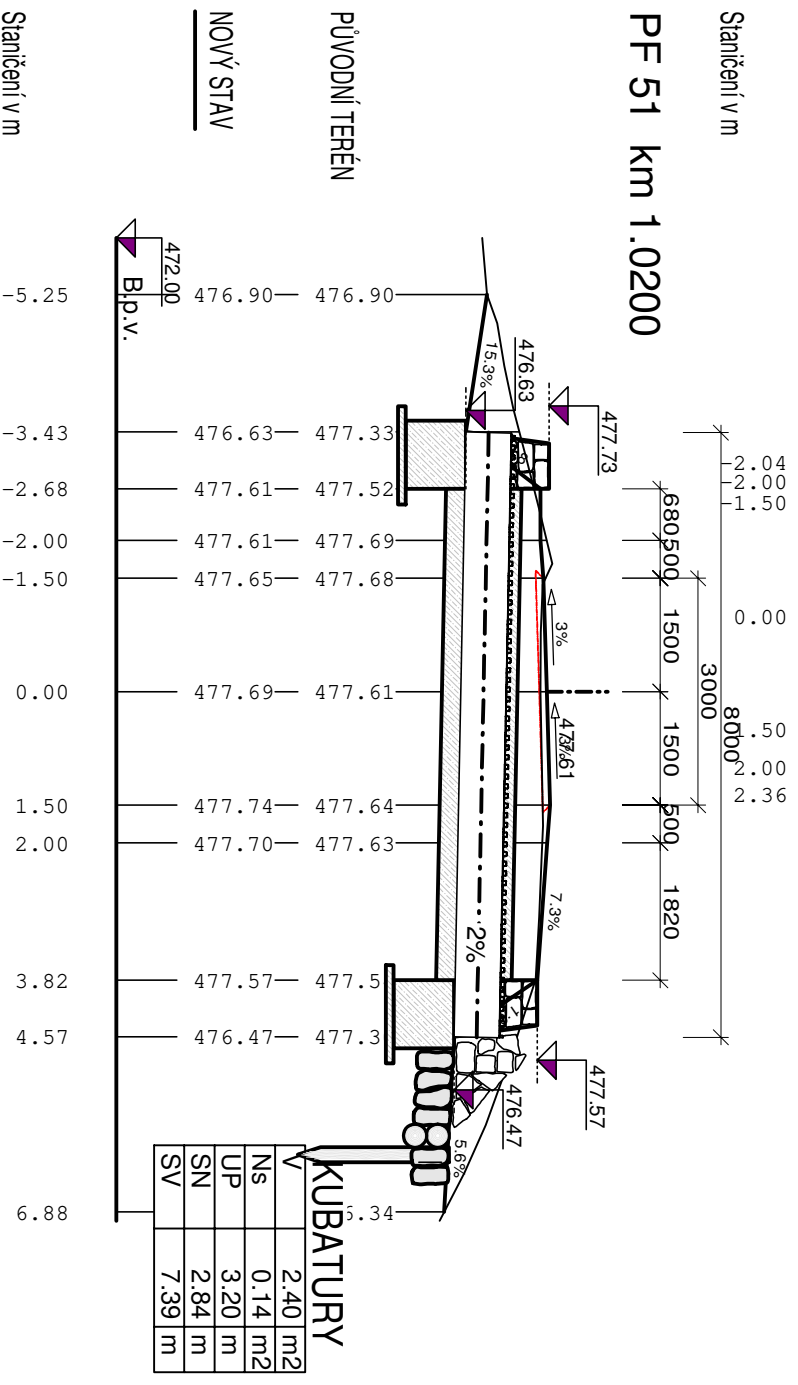
PF 49 km 0.9827



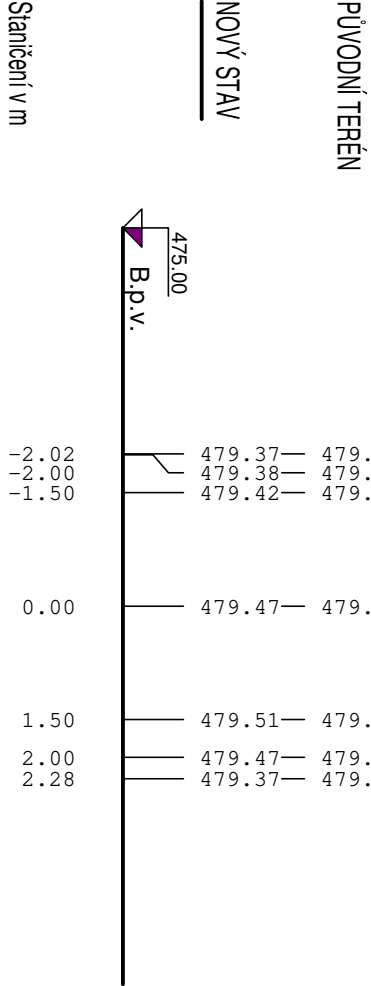
PF 50 km 1.0026



PF 51 km 1.0200



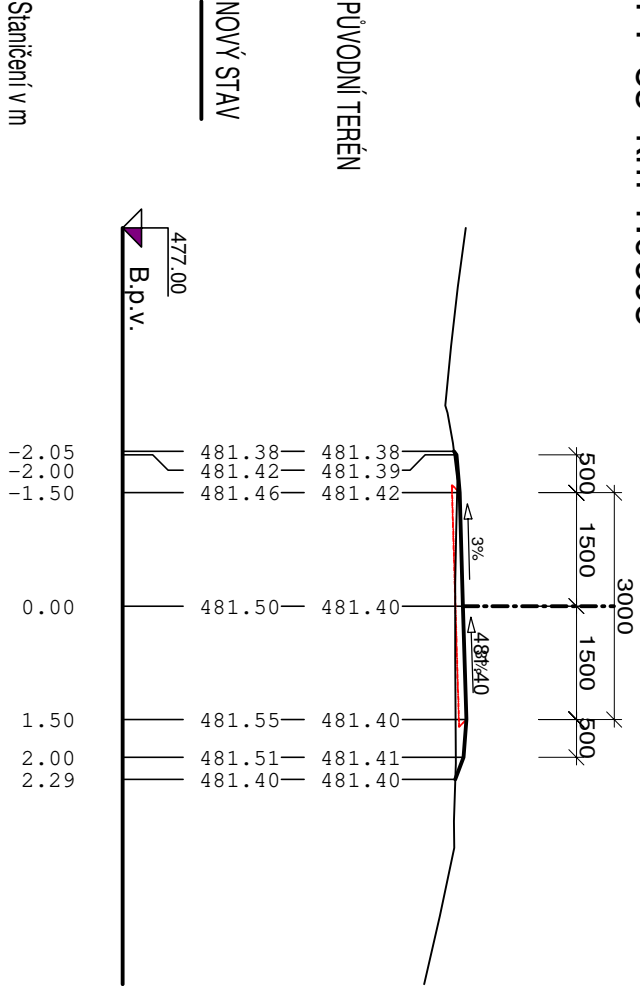
PF 52 km 1.0445



KUBATURY

| | | |
|----|------|----|
| V | 0.01 | m2 |
| Ns | 0.13 | m2 |
| UP | 3.20 | m |
| SN | 1.30 | m |
| SV | 0.00 | m |

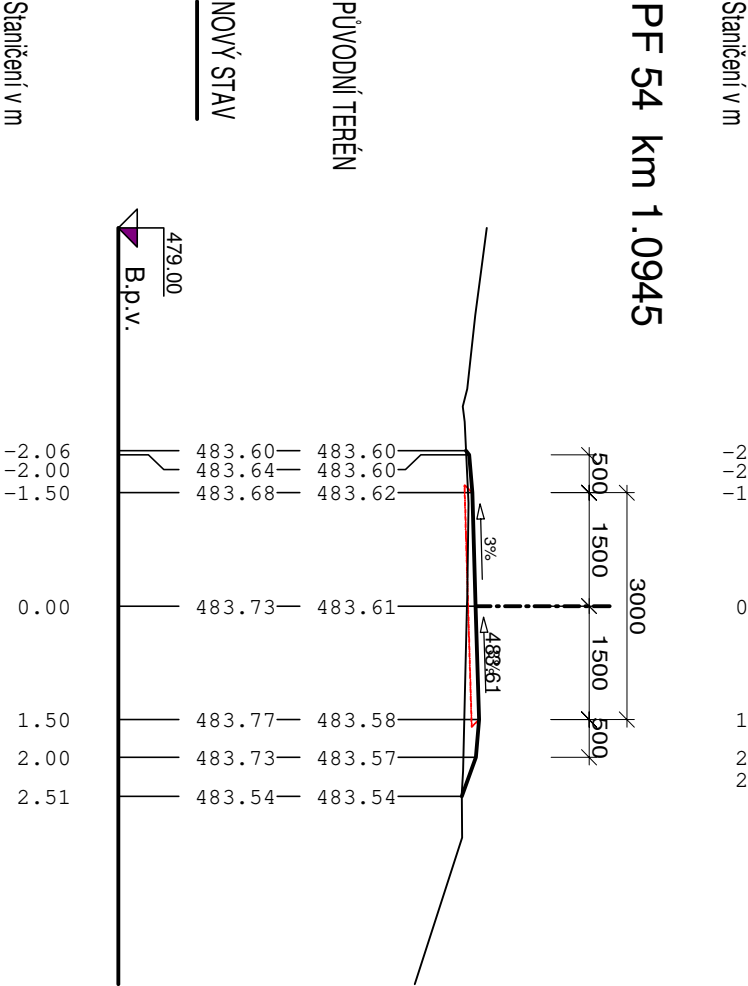
PF 53 km 1.0695



KUBATURY

| | | |
|----|------|----|
| V | 0.04 | m2 |
| Ns | 0.12 | m2 |
| UP | 3.20 | m |
| SN | 1.37 | m |
| SV | 0.00 | m |

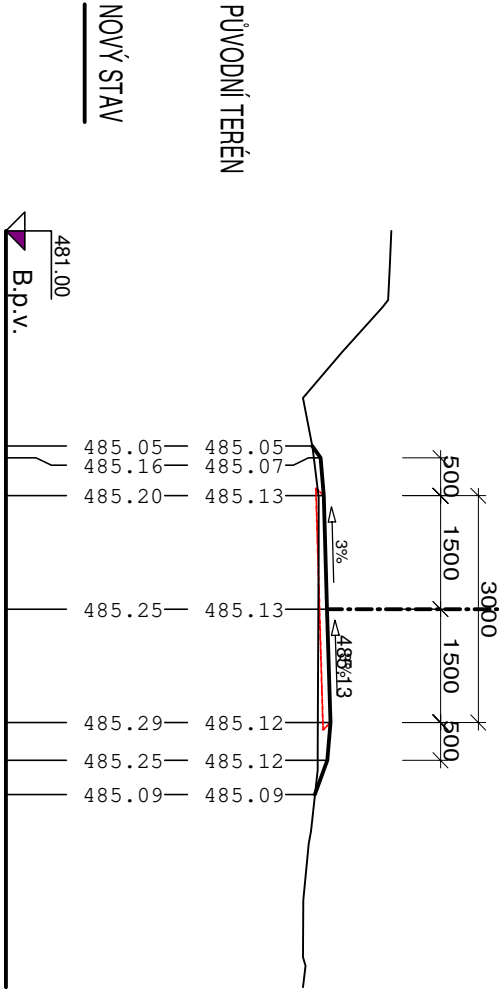
PF 54 km 1.0945



KUBATURY

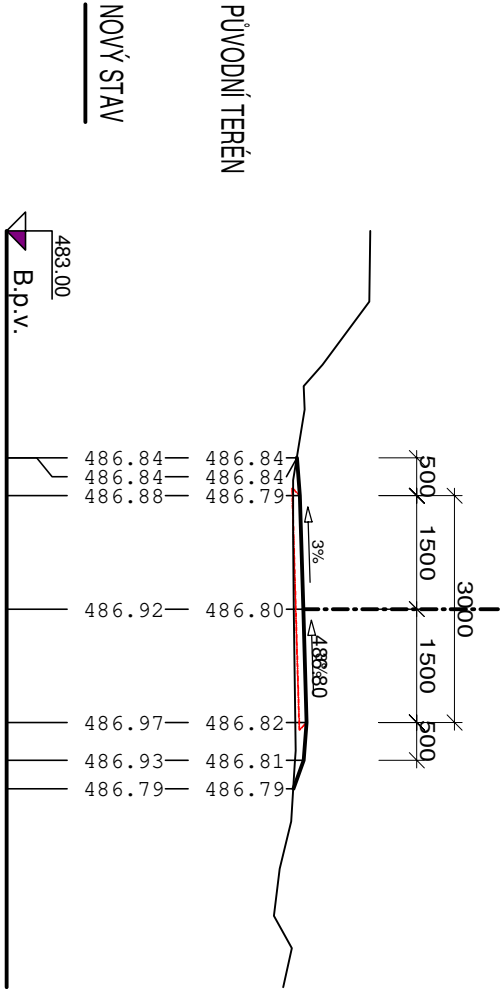
| | | |
|----|------|----|
| V | 0.02 | m2 |
| Ns | 0.24 | m2 |
| UP | 3.20 | m |
| SN | 1.62 | m |
| SV | 0.00 | m |

PF 55 km 1.1122



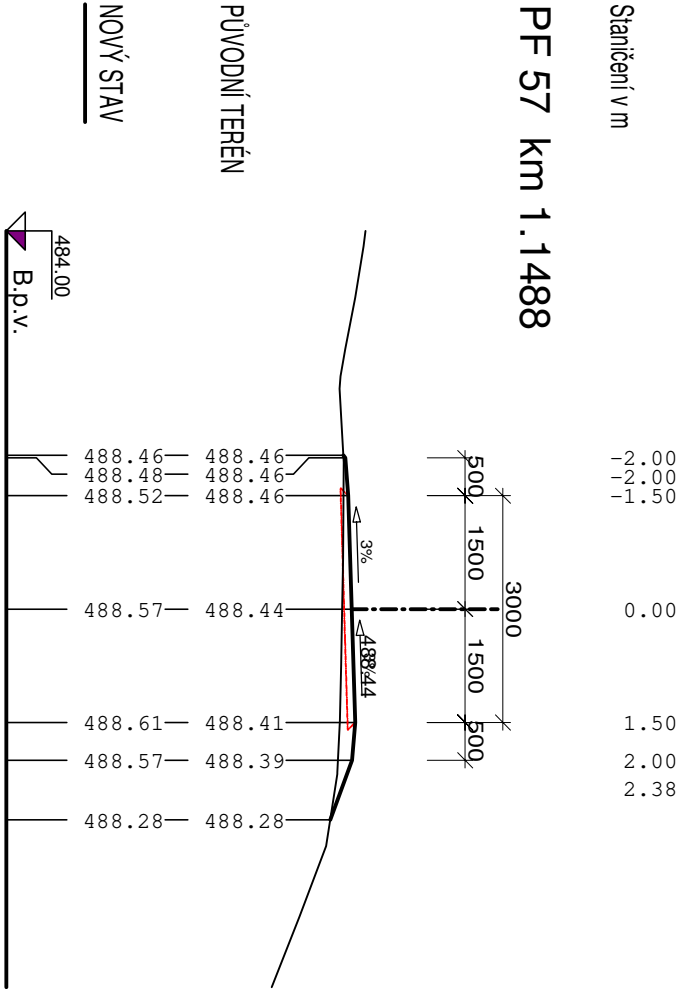
| KUBATURY | | | |
|----------|------|----|--|
| V | 0.01 | m2 | |
| Ns | 0.21 | m2 | |
| UP | 3.20 | m | |
| SN | 1.65 | m | |
| SV | 0.00 | m | |

PF 56 km 1.1305



| KUBATURY | | | |
|----------|------|----|--|
| V | 0.00 | m2 | |
| Ns | 0.18 | m2 | |
| UP | 3.20 | m | |
| SN | 1.40 | m | |
| SV | 0.00 | m | |

PF 57 km 1.1488



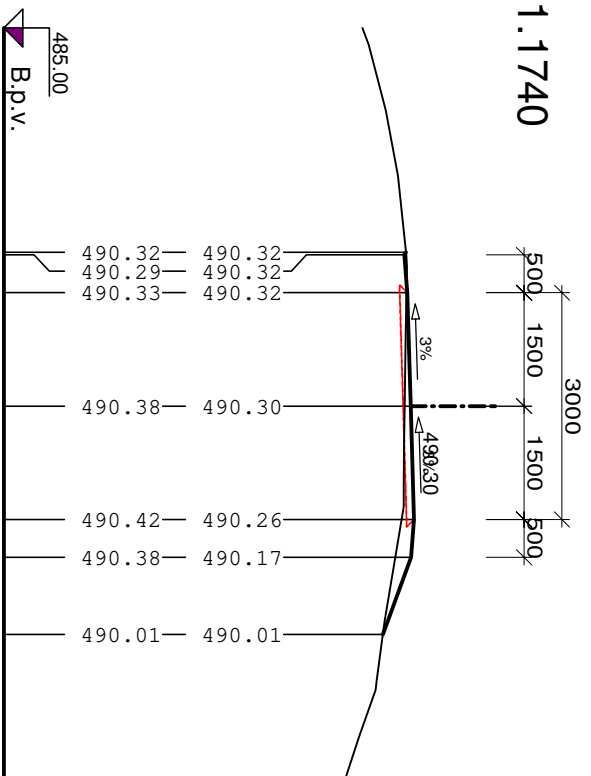
| KUBATURY | | | |
|----------|------|----|--|
| V | 0.01 | m2 | |
| Ns | 0.28 | m2 | |
| UP | 3.20 | m | |
| SN | 1.89 | m | |
| SV | 0.00 | m | |

Staničení v m

PF 58 km 1.1740

PŮVODNÍ TERÉN

NOVÝ STAV



KUBATURY

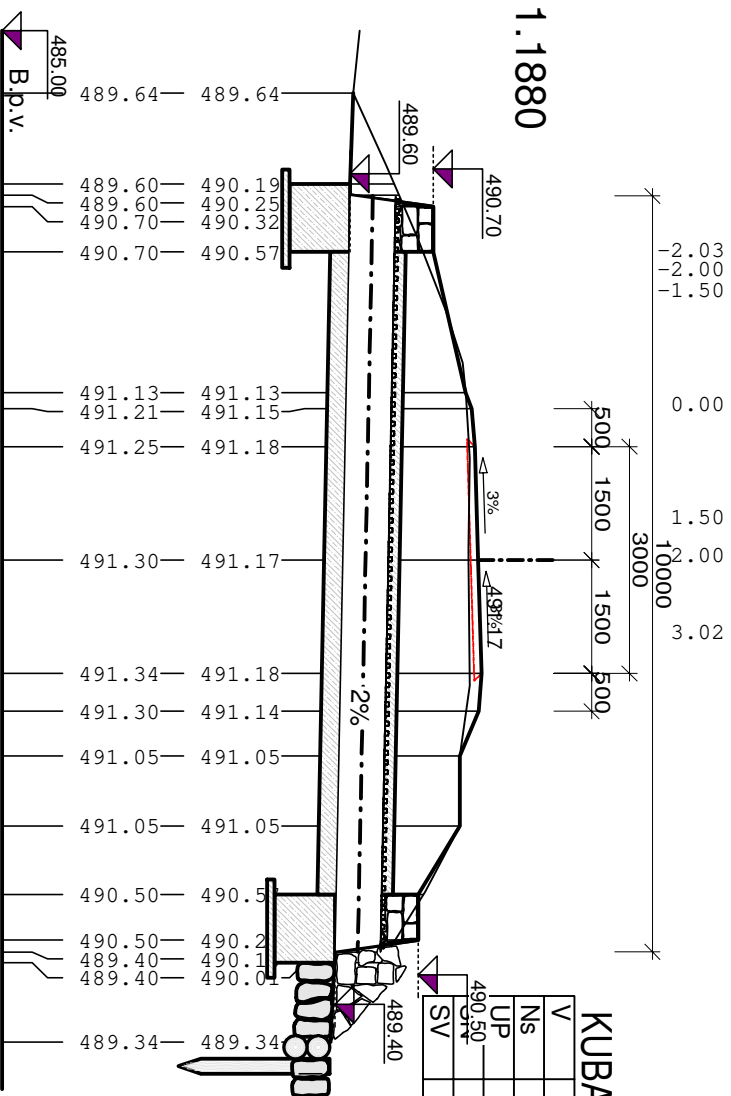
| | | |
|----|------|----|
| V | 0.08 | m2 |
| Ns | 0.23 | m2 |
| UP | 3.20 | m |
| SN | 1.71 | m |
| SV | 0.42 | m |

Staničení v m

PF 59 km 1.1880

PŮVODNÍ TERÉN

NOVÝ STAV



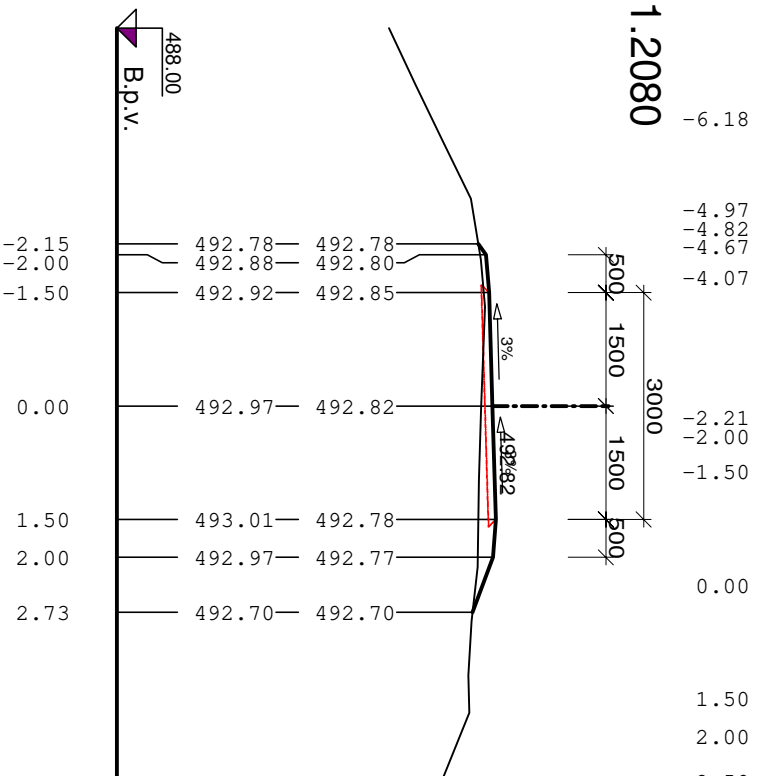
KUBATURY

| | | |
|----|------|----|
| V | 0.98 | m2 |
| Ns | 0.54 | m2 |
| UP | 3.20 | m |
| SN | 4.61 | m |
| SV | 6.18 | m |

PF 60 km 1.2080

PŮVODNÍ TERÉN

NOVÝ STAV



KUBATURY

| | | |
|----|------|----|
| V | 0.01 | m2 |
| Ns | 0.37 | m2 |
| UP | 3.20 | m |
| SN | 1.96 | m |
| SV | 0.00 | m |

Staničení v m

